

The start and finish are at the same point.

START: The start is on Sunset Ave, west of Bradley Place (the road) in front of the Royal Poinciana South Building at 333 Sunset Ave, Palm Beach, FL 33480. The mark is parallel with the sewer cap in the north sidewalk. 15 feet west of the eastern edge of the buildings driveway.

Mile 1 is on the sidewalk 35 feet north of the gated sidewalk entrance, north of Phipps Estates Rd

Turnaround is on N Lake Way parallel with a storm sewer grate on the east side of the road, in front of the driveway of 644 N Lake Way

Mile 2 is on N Lake Trail 20 feet south of the sewer cap at Tangier Ave and N lake Trail

Mile 3 is North of the dock for Bradley Place (the condo) on North Lake Trail 16 feet south of the light pole and almost parallel with the north edge of the tennis building to the east [Note: look for the white painted stripe on the seawall]

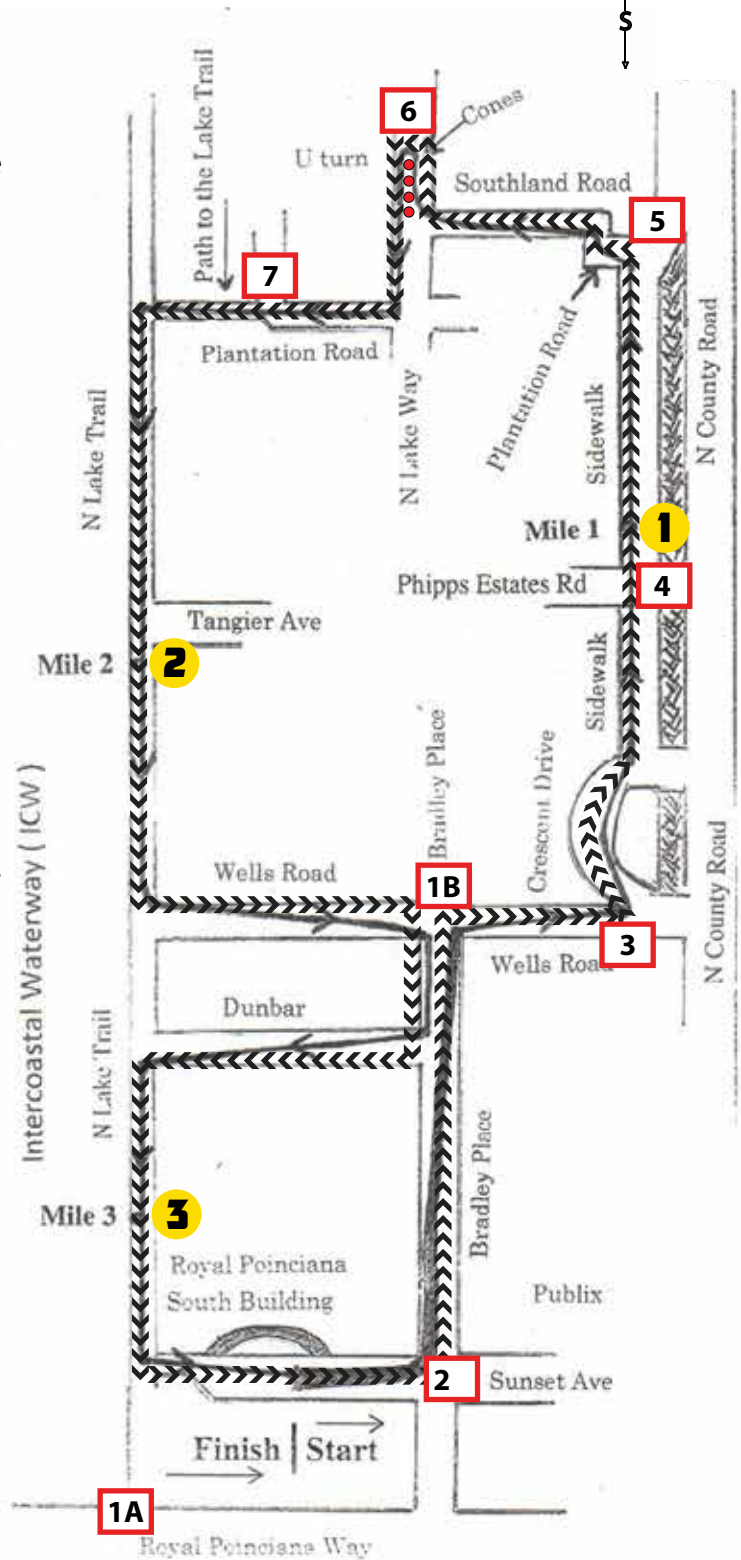
FINISH: The finish is at the same point as the start, see note above for Start.

Route Markers: Nail & Washer sets painted over with white paint.

Course Notes: Runners will be on the sidewalk when running north parallel to the N County Road, N Lake Trail is a windy path along the Inter coastal Waterway, Bradley Place & N Lake Way are the same road, Map is not to scale.

Officers Needed At These Locations & Times

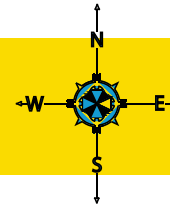
- | | | |
|------------|-------------------------------|---|
| 1-A | 6:30 - 7:50a | Royal Poinciana Way: Foot traffic crossing [relocate] |
| 1-B | 7:55 - 9:15a | Bradley Pl/Wells Rd... ahead of 8:00a race start until last racers passes from N. Lake Trail [relocate] |
| 1-A | 9:20 - 10:15a | Pedestrian crossing as racers exit event until |
| 2 | 6:30 - 8:15a
9:00 - 10:15a | Sunset Ave... until racers pass after start
Pedestrian crossing as racers exit event until |
| 3 | 7:45 - 8:20a | Crescent Dr.... until racers pass after start |
| 4 | 7:45 - 8:30a | Phillips Estate Rd.... until racers pass after start |
| 5 | 7:45 - 8:35a | Southland Rd.... until racers pass after start |
| 6 | 7:45 - 8:45a | N Lake Way.... until racers pass after start |
| 7 | 7:45 - 8:45a | Plantation Rd.... until racers pass after start |



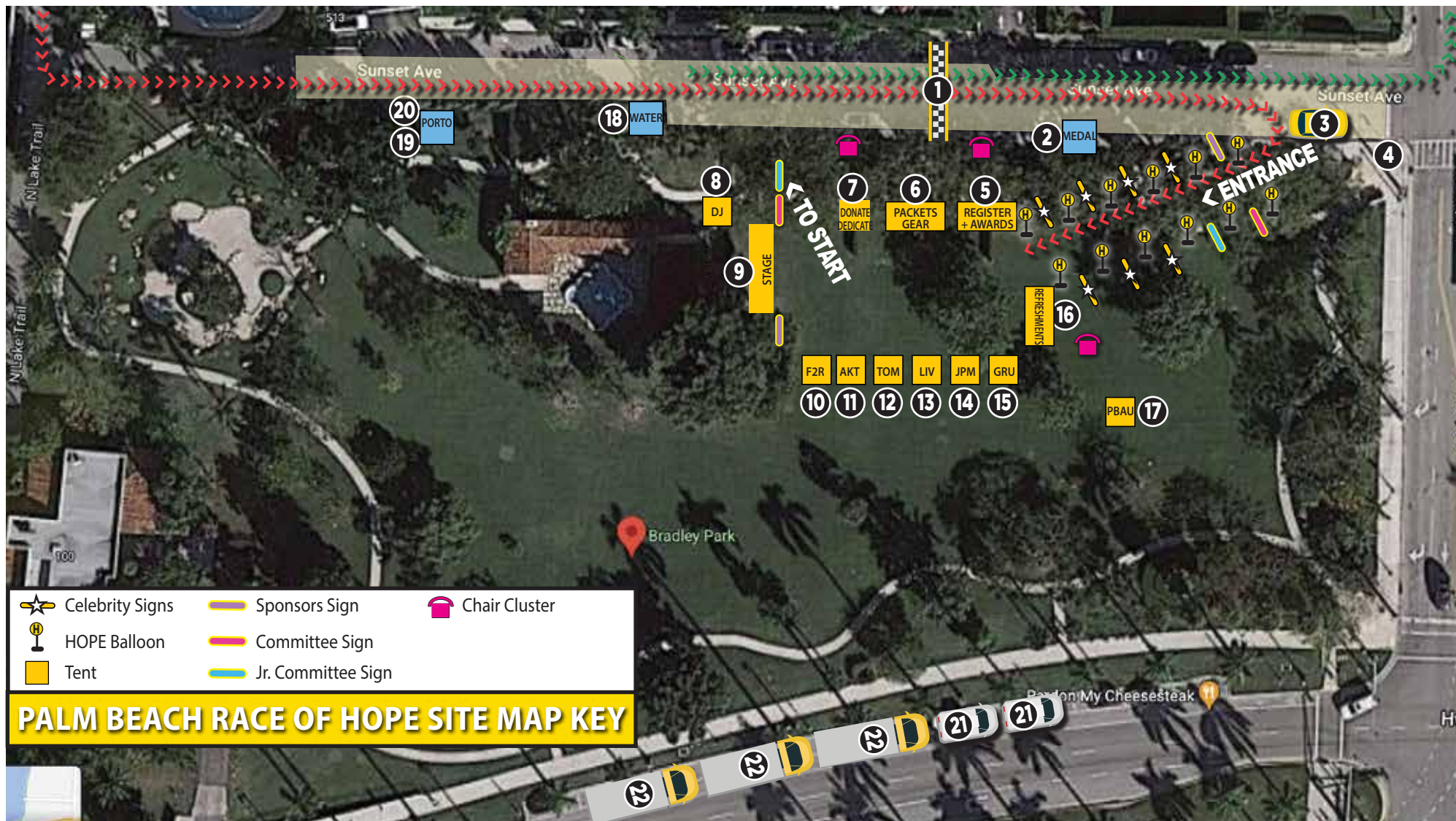
2025 SITE MAP PLAN

Palm Beach Race of Hope 5k

[Version: 12/12/2024 ... version 1]



- | | | | |
|----------------------------|------------------------|---------------------|--------------------------------------|
| 1) Start & Finish | 7) Dedication/Donation | 13) Sponsor Tent | 19) Portaloets |
| 2) Finish Medal Stand | 8) DJ | 14) Sponsor Tent | 20) Trash |
| 3) Vehicle: Gruss | 9) Stage | 15) Sponsor Tent | 21) Vehicle: PBAU Vans (Load/Unload) |
| 4) Unload & Drop Zone | 10) Sponsor Tent | 16) Refreshments | 22) Vehicle: Barwick |
| 5) Register/Results/Awards | 11) Sponsor Tent | 17) PBAU Volunteers | |
| 6) Packet Pick Up/Gear | 12) Sponsor Tent | 18) Water | |

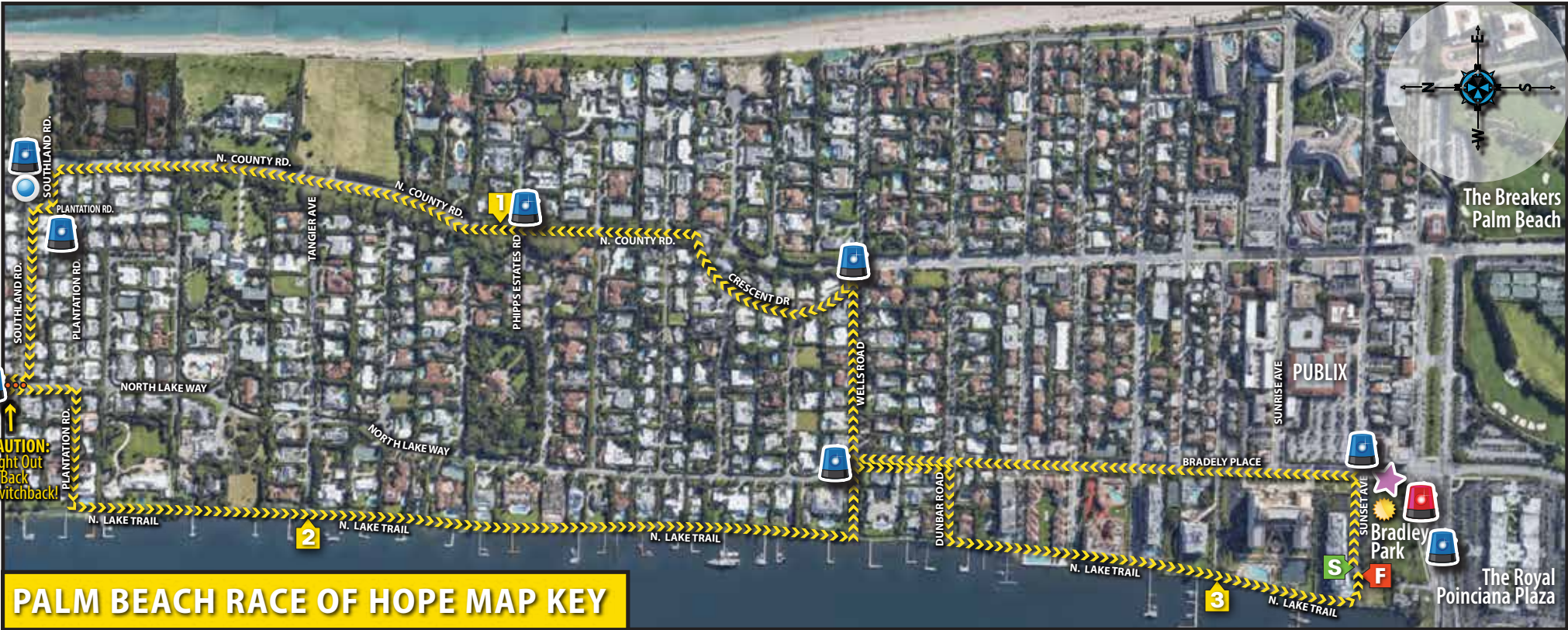




2025 RACE ROUTE

Palm Beach Race of Hope 5k

[Version: 12/12/2024 ... version 1]



PALM BEACH RACE OF HOPE MAP KEY

	Event Entrance		Race Route		Mile Markers		Police
	- Packet Pickup - Registration - Post Race Celebration		Starting Line		Water Station		EMS
			Finish Line		Volunteer Stations		