

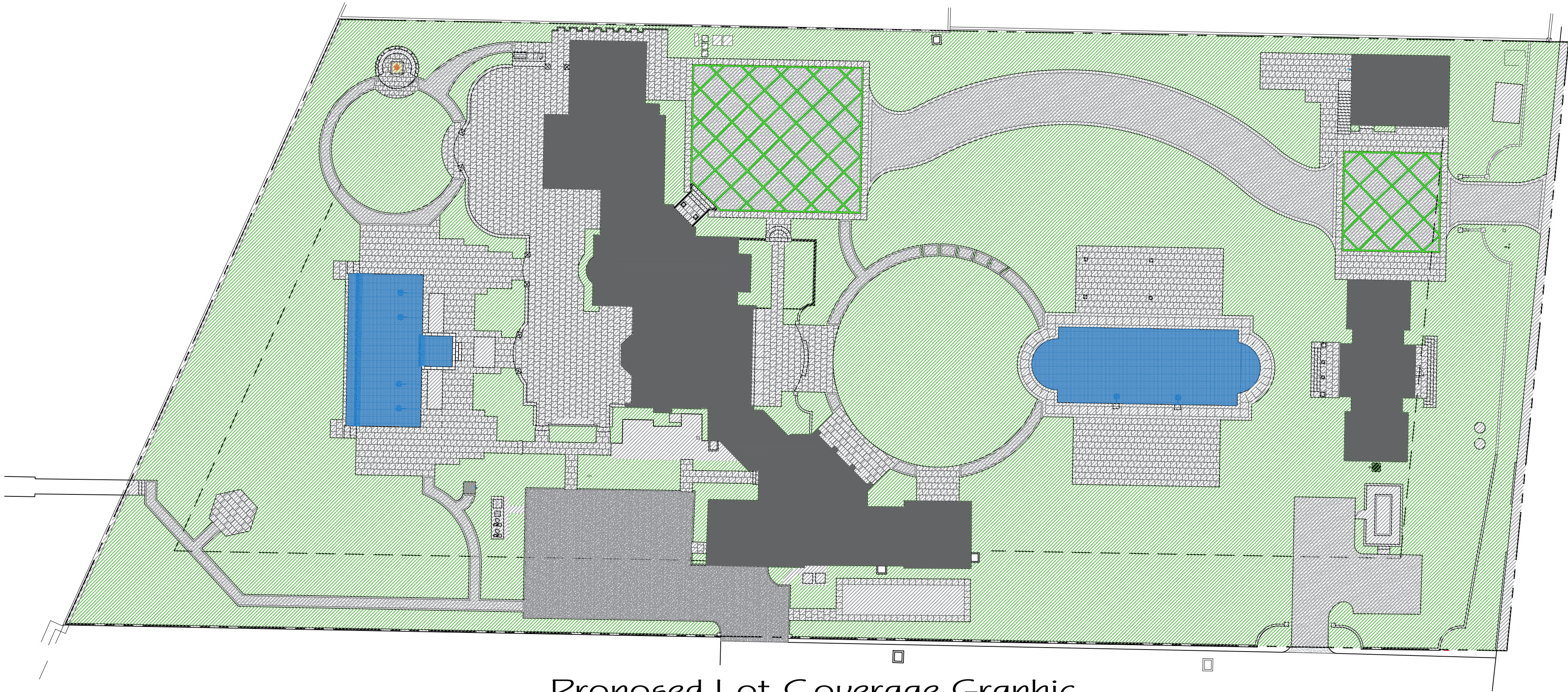
Existing Lot Coverage Graphic

Legend

- IMPERVIOUS AREA (HOUSE/STRUCTURE)
- IMPERVIOUS AREA (HARDSCAPE)
- PERVIOUS AREA / OPEN SPACE
- IMPERVIOUS AREA / WATER FEATURE

Site Data

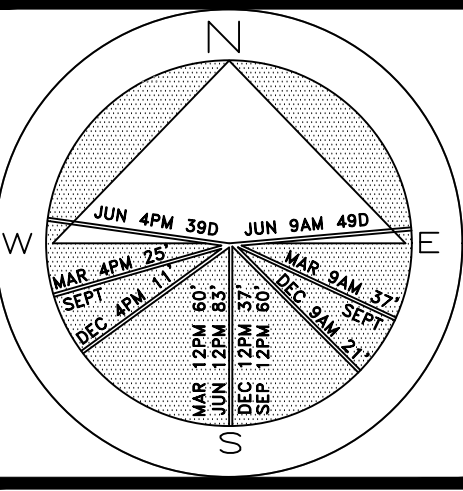
| DESCRIPTION | REQUIRED | | PREVIOUSLY APPROVED | | PROPOSED | |
|------------------------|---------------------------|----------------|--------------------------|---------------|--------------------------|----------------|
| LOT ZONE | | | R-A - ESTATE RESIDENTIAL | | R-A - ESTATE RESIDENTIAL | |
| LOT AREA | | | 87,571.86 S.F. | | 87,571.86 S.F. | |
| OPEN / PERMEABLE SPACE | MINIMUM 50% | 43,785.93 S.F. | 63.7% | 55,776.5 S.F. | 52.6% | 46,100.86 S.F. |
| FRONT YARD LANDSCAPE | MINIMUM 45% OF FRONT YARD | 1,575 S.F. | 89.23% | 5,897.45 S.F. | 89.23% | 5,897.45 S.F. |



Proposed Lot Coverage Graphic

ENVIRONMENT
DESIGN
GROUP
139 North County Road 5020-8 Palm Beach, FL 33480
Phone: 561.832.4600 Mobile: 561.313.4424
Landscape Architecture
Land Planning
Landscape Management
Dustin M. Mizell, M.L.A. P.L.A. #6666784
Dustin@environmentdesigngroup.com

Private Residence
854 S County Road
Palm Beach



JOB NUMBER: # 23090.00 LA
DRAWN BY: Adam Mills
DATE: 05.16.2024
07.01.2024

SHEET L5.1

COPYRIGHT: 2024
The following drawings are instruments of service to the Landscape Architect. They are not products of design. All ideas, designs, arrangements and plans indicated or represented by this/these drawings are owned by and the property of the designer, and were created, evolved and developed for use on and in connection with this project. None of such ideas, designs, arrangements or plans shall be used by or disclosed to any person, firm or corporation without the written permission of the Landscape Architect.

DISCLAIMER: 2024
Construction, as the term is generally understood, and that ENVIRONMENT DESIGN GROUP does not provide landscape architectural services during construction, including on-site monitoring, site visits, shop drawing review, design clarification, etc., the client agrees to indemnify and hold harmless ENVIRONMENT DESIGN GROUP from any liability arising from, acts or omissions in the performance of said services during construction by the client, and his/her agents, employees, or subcontractors.

48 HOURS BEFORE DIGGING
CALL TOLL FREE
1-800-432-4770
SUNSHINE STATE ONE CALL
OF FLORIDA, INC.

H/B: 24-005
ZON: 24-062

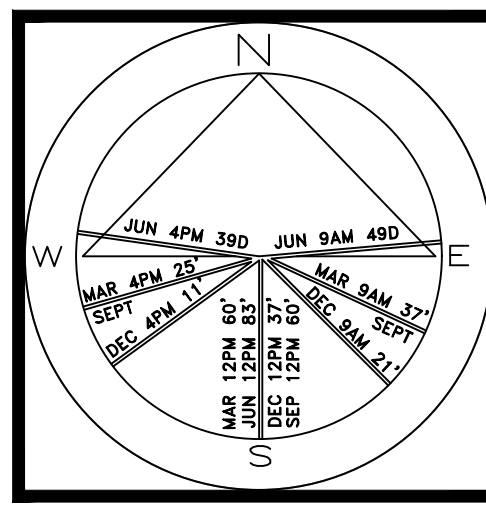
Landscape Open Space Calculations

NOT TO SCALE

64 sf.

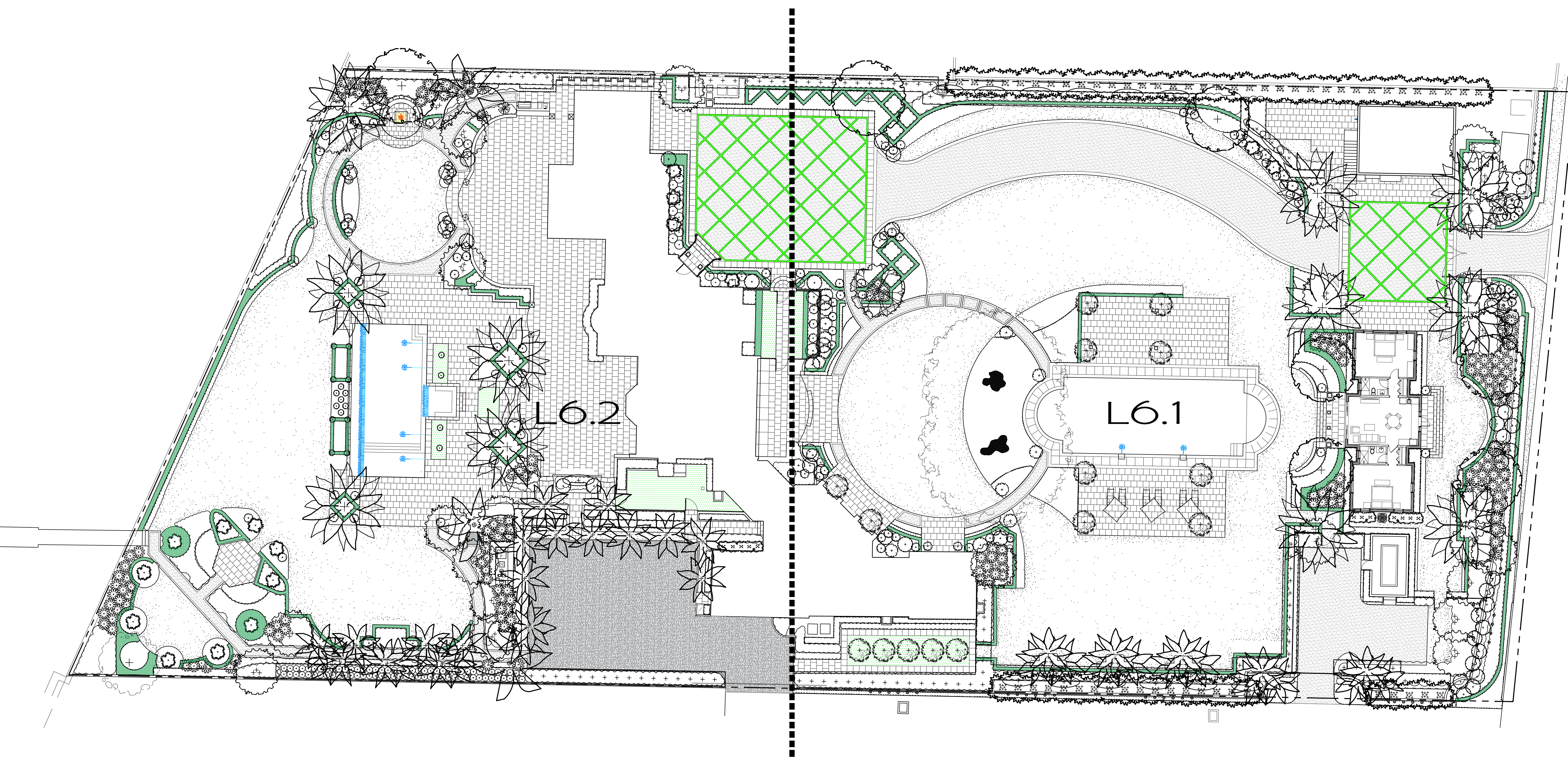
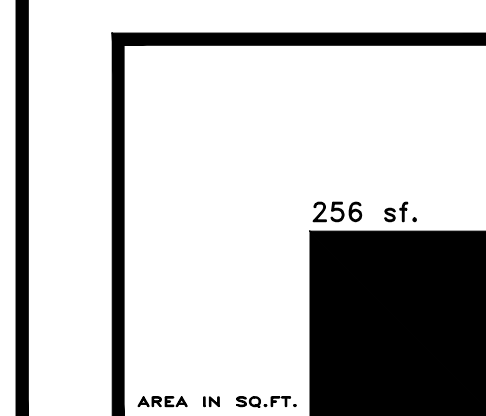
AREA IN SQ.FT.

Private Residence
854 S County Road
Palm Beach



JOB NUMBER: # 23090.00 LA
DRAWN BY: Adam Mills
DATE: 05.16.2024
07.01.2024

SHEET L6.0



2024
COPYRIGHT: The following drawings are instruments of service to the Landscape Architect. They are not products of design. All ideas, designs, arrangements and plans indicated or represented by this/these drawings are owned by and the property of the designer, and were created, evolved and developed for use on and in connection with this project. None of such ideas, designs, arrangements or plans shall be used by or disclosed to any person, firm or corporation without the written permission of the Landscape Architect.

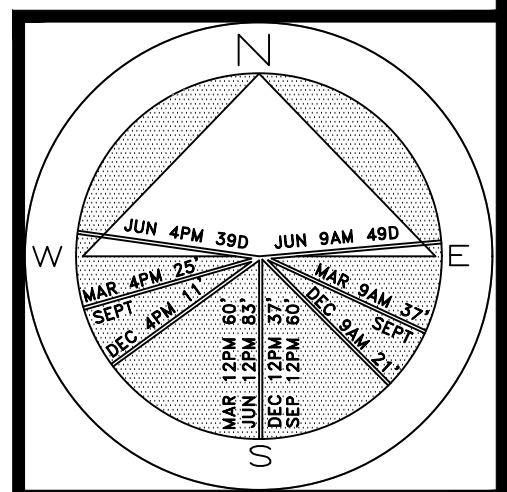
2024
DISCLAIMER: Construction, as the term is generally understood, and that ENVIRONMENT DESIGN GROUP does not provide landscape architectural services during construction, including on-site monitoring, site visits, shop drawing review, design clarification, etc., the client agrees to indemnify and hold harmless ENVIRONMENT DESIGN GROUP from any liability arising from, acts or omissions in the performance of said services during construction by the client, and his/her agents, employees, or subcontractors.

48 HOURS BEFORE DIGGING
CALL TOLL FREE
1-800-432-4770
SUNSHINE STATE ONE CALL
OF FLORIDA, INC.

H/B: 24-005
ZON: 24-062

Landscape Plan
SCALE IN FEET 0' 16' 32' 48'

Private Residence
854 S County Road
Palm Beach



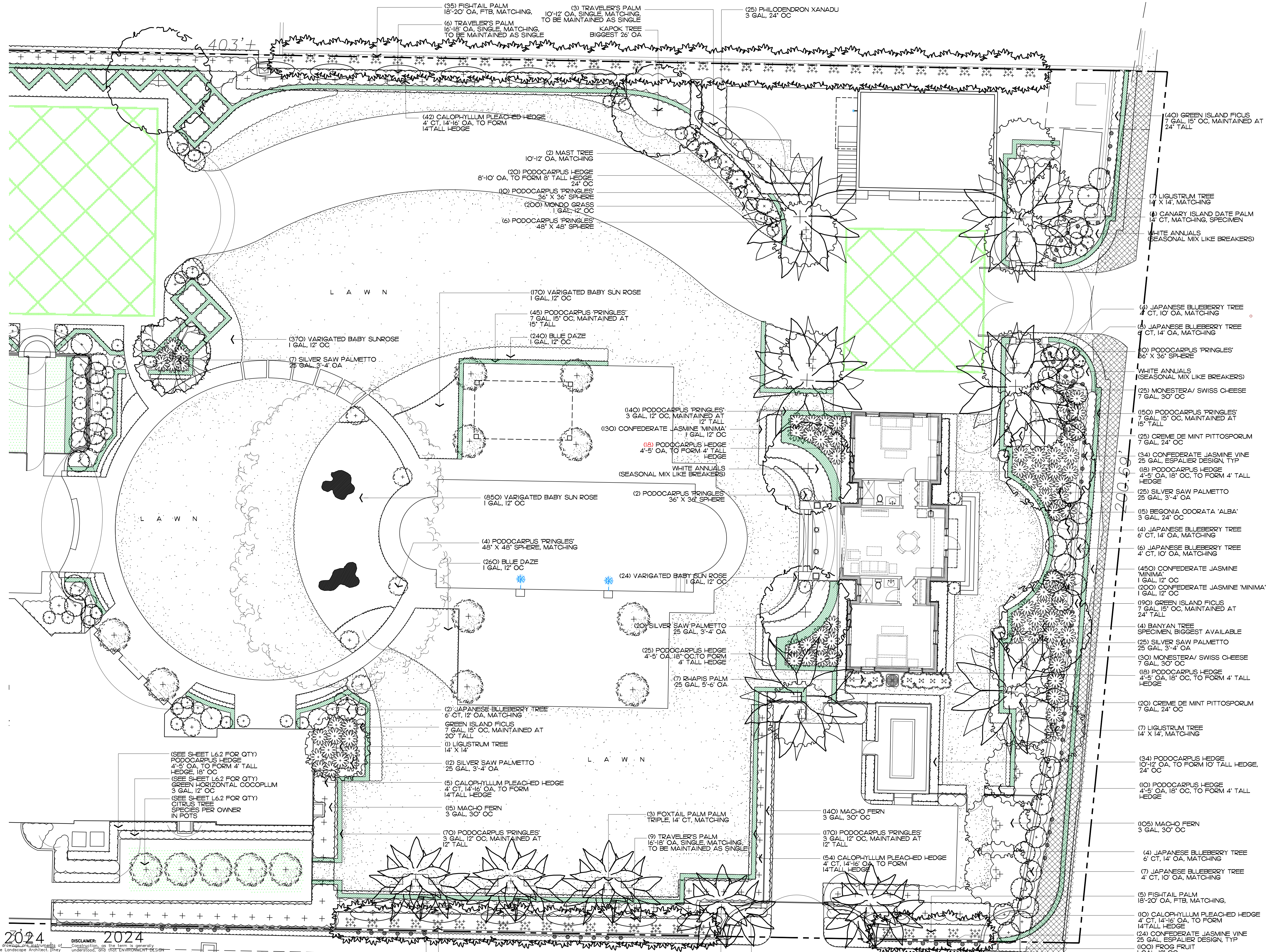
JOB NUMBER: # 23090.00 LA
DRAWN BY: Adam Mills

DATE: 05.16.2024
07.01.2024

SHEET L6.1

100 sf.

AREA IN SQ. FT.



2024
COPYRIGHT: The following drawings are the property of the Landscape Architect. They are not products of design. All ideas, designs, arrangements and plans indicated or represented by this/these drawings are owned by and the property of the Landscape Architect. No part of this drawing may be reproduced, stored in a retrieval system, or used in any form or by any means, electronic, mechanical, photocopying, recording, or by any information storage and retrieval system, without the prior written permission of the Landscape Architect.

2024
DISCLAIMER: Construction on the term is generally understood, and the ENVIRONMENTAL DESIGN GROUP does not provide landscape architectural services during construction, including on-site monitoring, site visits, shop drawing review, design clarification, etc. The client agrees to indemnify and hold harmless ENVIRONMENTAL DESIGN GROUP from any liability arising from, acts or omissions in the performance of said services during construction by the client, and his/her agents, employees, or subcontractors.

48 HOURS BEFORE DIGGING
CALL TOLL FREE
1-800-432-4770
SUNSHINE STATE ONE CALL
OF FLORIDA, INC.

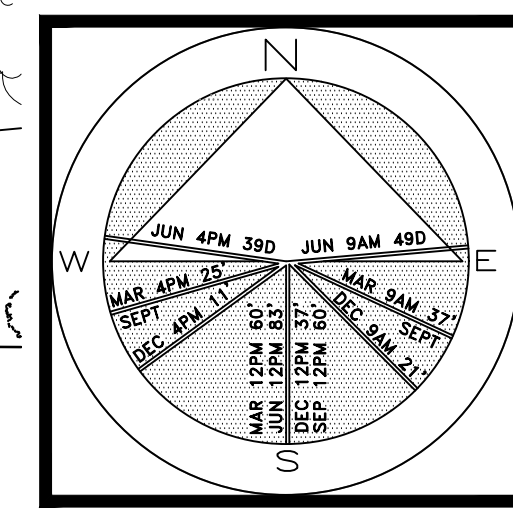
H/B: 24-005
ZON: 24-062

(17) FISH-TAIL PALM
18'-20' OA, FTB, MATCHING,
(20) FROG FRUIT
1 GAL, 12' OC
(2) FOX-TAIL PALM PALM
TRIPLE, 14' CT, MATCHING

East Landscape Plan Enlargement

SCALE IN FEET 0' 10' 20' 30'

Private Residence
854 S County Road
Palm Beach



JOB NUMBER: # 23090.00 LA
DRAWN BY: Adam Mills
DATE: 05.16.2024

SHEET L6.2

100 sf.

AREA IN SQ.FT.

West Landscape Plan Enlargement

SCALE IN FEET 0' 10' 20' 30'

COPYRIGHT: 2024
The following drawings are instruments of service created by or on behalf of the Architect. They are the property of the Architect. All designs, arrangements and plans indicated herein are the intellectual property of the Architect and shall remain the sole property owned by and the property of the designer, and were created, evolved and developed for use in and in connection with this project. None of these ideas, designs, arrangements or plans shall be used or disclosed to any person, firm or corporation without the written permission of the Landscape Architect.


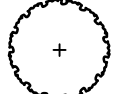

















DISCLAIMER: 2024
Construction, as the term is generally understood, and that ENVIRONMENT DESIGN GROUP does not provide any design services during construction, including on-site design services. In the event that design services clarification, etc., the client agrees to indemnify and hold harmless ENVIRONMENT DESIGN GROUP from any liability arising from acts or omissions in the performance of said services, including but not limited to, any and all his/her agents, employees, or subcontractors.

48 HOURS BEFORE DIGGING
CALL TOLL FREE
1-800-432-4770
SUNSHINE STATE ONE CALL
OF FLORIDA, INC.

COPYRIGHT: The drawings are instruments of service to the Landscape Architect. They are not products of design. All ideas, concepts and content are developed and represented by this/these drawing/s owned by and the property of the designer. The drawings are to be used solely for use on and in connection with this project. None of such ideas, designs, concepts or content are to be copied or disclosed by any person, firm or corporation without the written permission of the Landscape Architect.

DISCLAIMER: Construction, as the term is generally understood, and that ENVIRONMENT DESIGN GROUP does not provide landscape architecture services during construction. This includes, but is not limited to, site monitoring, site visits, shop drawing review, design clarification, etc., the client agrees to add to the fee schedule. ENVIRONMENT DESIGN GROUP from any liability arising from, acts or omissions in the performance of said services, including construction, to the client, his/her agents, employees, or subcontractors.




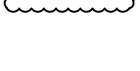
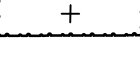





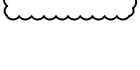



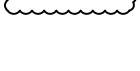
















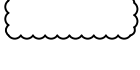











Trees & Palms

| SYMBOL | PLANT NAME | QTY. | DESCRIPTION | NATIVE |
|---|--|------------|---|--------|
|  | CEIBA PENTANDRA KAPOK TREE | 2 | LARGEST SPECIMEN AVAILABLE | NO |
|  | COCCOLOBA DIVERSIFOLIA PIGEON PLUM TREE | 6 | 18'-20' OA., FTB. | YES |
|  | FICUS BENGHALENSIS NATIVE BANYAN TREE | 5 | LARGEST SPECIMEN AVAILABLE | YES |
|  | LIGUSTRUM LUCIDUM LIGUSTRUM TREE | 20 | 14' X 14", MATCHING | YES |
|  | PHOENIX CANARIENSIS CANARY ISLAND DATE PALM | 6 | 14' CT, MATCHING, SPECIMEN | NO |
|  | POLYALTHIA LONGIFOLIA MAST TREE | 20 | 20' OA, MATCHING | NO |
|  | ELAEOCARPUS DECIPIENS JAPANESE BLUEBERRY TREE | 8 | 4' CT, 10' OA, MATCHING | NO |
|  | ELAEOCARPUS DECIPIENS JAPANESE BLUEBERRY TREE | 8 | 6' CT, 12' OA, MATCHING | NO |
|  | ELAEOCARPUS DECIPIENS JAPANESE BLUEBERRY TREE | 4 | 6' CT, 14' OA, MATCHING | NO |
|  | RHAPIS EXCELSA RHAPIS PALM | XXX | 25 GAL, 5'-6' OA | NO |
|  | WODYETIA BIFURCATA FOXTAIL PALM | 3 | TRIPLE, 14' CT, MATCHING | NO |
|  | RAVENALA MADAGASCARIENSIS TRAVELERS PALM | 3 | 10'-12' OA, MATCHING TO BE MAINTAINED AS SINGLE | NO |
|  | RAVENALA MADAGASCARIENSIS TRAVELERS PALM | 15 | 16'-18' OA, MATCHING TO BE MAINTAINED AS SINGLE | NO |
|  | DICKSONIA ANTARCTICA AUSTRALIAN TREE FERN | 3 | 4' OA | NO |
|  | DICKSONIA ANTARCTICA AUSTRALIAN TREE FERN | 4 | 7' OA | NO |
|  | LICUALA GRANDIS LICUALA TREE | 3 | 15 GAL MATCHING | NO |
|  | CITRUS CITRUS TREE | 5 | SPECIES PER OWNER IN POTS | NO |
|  | CARYOTA FISHTAIL PALM | 35 | 18'-20' OA, SINGLE MATCHING TO BE MAINTAINED AS SINGLE | NO |
|  | CARYOTA FISHTAIL PALM | 22 | 18'-20' OA, FTB, MATCHING | NO |
| TOTAL TREES: NATIVE SPECIES: | | 11 (33.3%) | | |

Lawn & Mulch

| SYMBOL/KEY | PLANT NAME | QTY. | DESCRIPTION |
|--------------|---------------------------|-----------|---------------------------------|
| LAWN | DIAMOND ZOYSIA LAWN | AS NEEDED | SOD PALLETS |
| PLANTING BED | SHREDDED EUCALYPTUS MULCH | AS NEEDED | MULCH ALL BEDS 3" MIN. DEPTH |

Shrubs & Vines

| SYMBOL/KEY | PLANT NAME | QTY. | DESCRIPTION | NATIVE |
|---|--|-------|---|--------|
|  | BEGONIA ODORATA 'ALBA' WHITE BEGONIA | 30 | 36" HT., 24" O.C. | NO |
|  | BEGONIA ODORATA 'ALBA' WHITE BEGONIA | 30 | 7 GAL, 30" O.C. | NO |
|  | BEGONIA ODORATA 'ALBA' WHITE BEGONIA | 8 | 3 GAL, 24" O.C. | NO |
|  | BOUGAINVILLEA ALBA WHITE BOUGAINVILLEA | 56 | 7 GAL, 24' OC | NO |
|  | CHRYSOBALANUS ICACO GREEN COCOPLUM | 180 | 3 GAL., 18" O.C. | YES |
|  | CALOPHYLLUM INOPHYLLUM CALOPHYLLUM HEDGE | 80 | 4' OA., 24" O.C., F.T.B. | NO |
|  | CALOPHYLLUM INOPHYLLUM CALOPHYLLUM HEDGE | 22 | 4' CT., 14'-16' OA, PLEACHED HEDGE | NO |
|  | CALOPHYLLUM INOPHYLLUM CALOPHYLLUM HEDGE | 162 | 4' CT., 14'-16' OA. TO FORM 14' TALL HEDGE | NO |
|  | CYATHEA COOPERI AUSTRALIAN TREE FERN | 10 | 4' - 5' OAL, MATCHING | NO |
|  | ELAEOCARPUS DECIPIENS DWARF JAPANESE BLUEBERRY | 15 | 4' OA., PYRAMID, MATCHING. | NO |
|  | ELAEOCARPUS DECIPIENS JAPANESE BLUEBERRY STANDARD | 20 | 12' OA., 6' CT., MATCHING | NO |
|  | ELAEOCARPUS DECIPIENS JAPANESE BLUEBERRY STANDARD | 20 | 10' OA., 4' CT., MATCHING | NO |
|  | FICUS MICROCARPA GREEN ISLAND FICUS | 515 | 7 GAL., 15" O.C. | NO |
|  | FICUS MICROCARPA GREEN ISLAND FICUS | 85 | 1 GAL., 12" O.C. | NO |
|  | MICROSORIUM SCOLOPENDRIA WART FERN | 70 | 3 GAL., 15" O.C. | NO |
|  | MONSTERA DELICIOSA SWISS CHEESE PLANT | 179 | 7 GAL., 30" O.C. | NO |
|  | MONSTERA DELICIOSA SWISS CHEESE PLANT | 1 | 25 GAL TRELLIS, TO GROW UP COCONUT TRUNK | NO |
|  | NEPHROLEPIS BISERRATA MACHO FERN | 600 | 7 GAL., 30" O.C. | YES |
|  | NEPHROLEPIS BISERRATA MACHO FERN | 340 | 3 GAL., 30" O.C. | YES |
|  | NEPHROLEPIS BISERRATA MACHO FERN | 10 | 3 GAL., 24" O.C. | YES |
|  | PODOCARPUS MACROPHYLLUS PODOCARPUS PRINGLES | 143 | 3 GAL., 12" O.C. | NO |
|  | PODOCARPUS MACROPHYLLUS PODOCARPUS PRINGLES | 658 | 7 GAL., 15" O.C. | NO |
|  | PODOCARPUS MACROPHYLLUS PODOCARPUS PRINGLES | 23 | 24" X 24" SPHERE | NO |
|  | PODOCARPUS MACROPHYLLUS PODOCARPUS PRINGLES | 52 | 36" X 36" SPHERE | NO |
|  | PODOCARPUS MACROPHYLLUS PODOCARPUS PRINGLES | 10 | 48" X 48" SPHERE | NO |
|  | PODOCARPUS MACROPHYLLUS PODOCARPUS PRINGLES | 68 | 4' - 5' OA, TO FORM 4' HEDGE, 18" O.C. | NO |
|  | PODOCARPUS MACROPHYLLUS PODOCARPUS PRINGLES | 43 | 10' - 12' OA, TO FORM 10' TALL HEDGE, 30" O.C. | NO |
|  | PODOCARPUS MACROPHYLLUS PODOCARPUS PRINGLES | 20 | 5' - 6' OA. | NO |
|  | PODOCARPUS MACROPHYLLUS PODOCARPUS PRINGLES | 38 | 8' - 10' OA, TO FORM 8' TALL HEDGE, 24" O.C. | NO |
|  | RHAPIS EXCELSA LADY PALM | 22 | 25 GAL., 5'-6' OA. | NO |
|  | PLUMBAGO ZEYLANICA WHITE PLUMBAGO | 35 | 7 GAL., 30" O.C. | NO |
|  | PLUMBAGO ZEYLANICA WHITE PLUMBAGO | 3 | 3 GAL., 24" O.C. | NO |
|  | BLETILLA STRIATA WHITE GROUND ORCHID | 40 | 3 GAL 24" O.C. | NO |
|  | POLYALTHIA LONGIFOLIA MAST TREE | 2 | 16' OA., MATCHING 10'-12' OA., MATCHING | NO |
|  | SERENOA REPENS SILVER SAW PALMETTO | 97 | 25 GAL., 3'-4' OA. | YES |
|  | SERENOA REPENS WHITE ANNUALS MIX | XX | SEASONAL MIX | NO |
|  | MESEMBRYANTHEMUM CORDIFOLIUM VARIGATED BABY SUNROSE | 1,255 | 1 GAL, 12' OC | NO |
|  | ALOCASIA ODORA ALOCASIA ODORA | 97 | 3 GAL, 24' OC | NO |
|  | PHYLA NODIFLORA FROG FRUIT | 405 | 1 GAL, 12' OC | YES |
|  | CHRYSOBALANUS ICACO L. GREEN HORIZONTAL COCOPLUM | 430 | 3 GAL, 12' OC | YES |
|  | TRACHELOSPERMUM JASMINOIDES CONFEDERATE JASMINE VINE | XX | 25 GAL., ESPALIER DESIGN | NO |
|  | TRACHELOSPERMUM JASMINOIDES CONFEDERATE JASMINE VINE | 150 | 1 GAL, 12 O.C. | NO |
|  | AGLAONEMA COSTATUM CHINESE EVERGREEN | 20 | 3 GAL, 24 O.C. | NO |
| | NEOMARICA CAERULEA REGINA GIANT APOSTLES | 28 | 3 GAL, 24 O.C. | NO |
| | VARIGATED PITTOSPORUM 'CREME DE MINT' VARIGATED PITTOSPORUM | 120 | 7 GAL, 24 O.C. | NO |
| TOTAL: NATIVE SPECIES: | | 1892 | 856 (45.2%) | |

ENVIRONMENT
DESIGN
GROUP

139 North County Road 5920-8

Palm Beach, FL 33480

Phone: 561.832.4600

561.313.4424

Mobile: 561.313.4424

Landscape Architecture

Land Planning

Landscape Management

Dustin M. Mizell, M.L.A. R.L.A. #6666784

Dustin@environmentdesigngroup.com

Private Residence

854 S County Road

Palm Beach

JOB NUMBER: # 23090.00 LA

DRAWN BY: Kerlinaele Dorinut

DATE: 05.15.2024

07.01.2024

SHEET L6.3

2024

COPYRIGHT:
The following drawings are instruments of service to the Landscape Architect. They are not products of design. All ideas, designs, arrangements and plans indicated or represented by this/these drawings are owned by and the property of the designer, and were created, evolved and developed for use on and in connection with this project. None of such ideas, designs, arrangements or plans shall be used by or disclosed to any person, firm or corporation without the written permission of the Landscape Architect.

2024

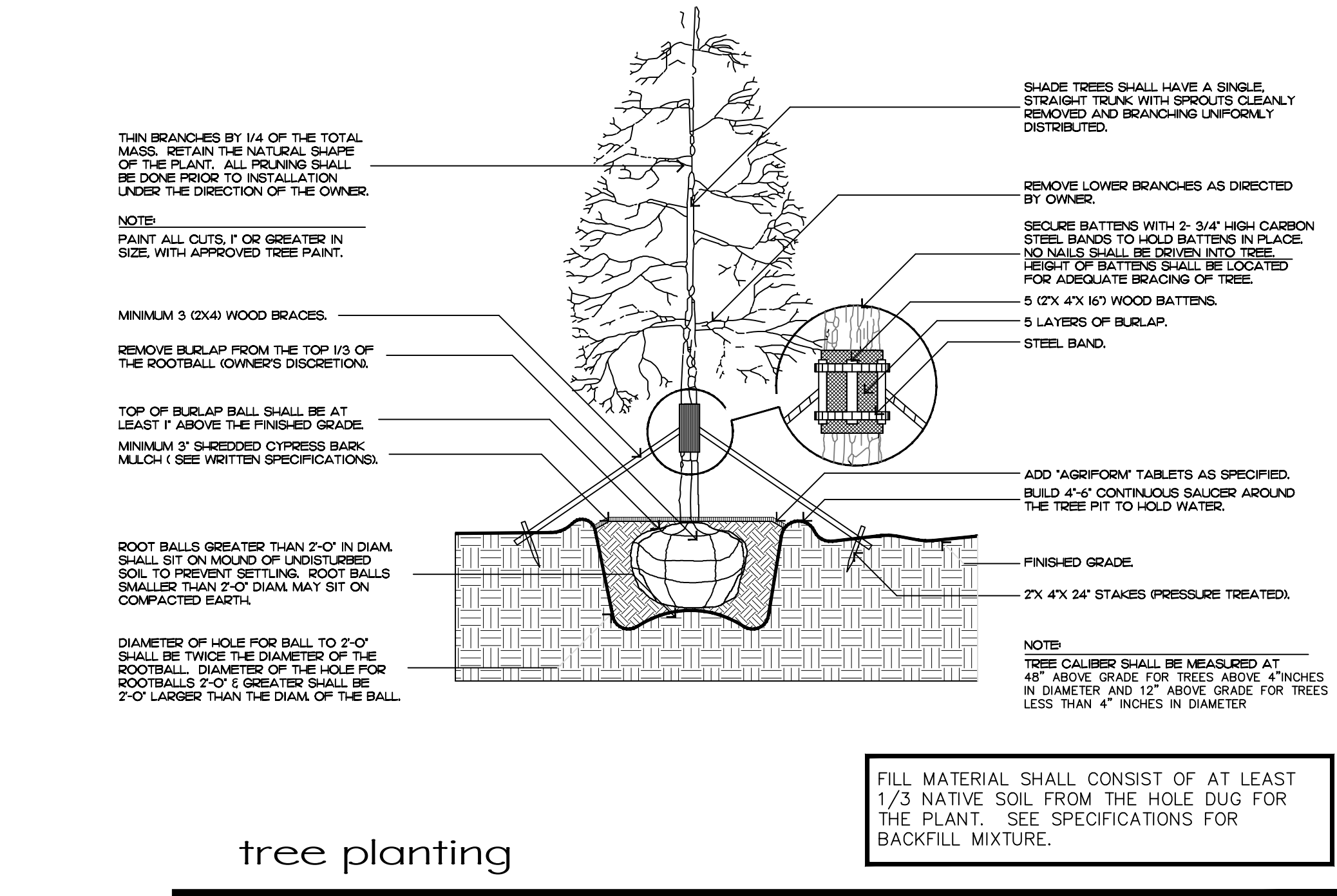
DISCLAIMER:
Construction on the term is generally understood, and that ENVIRONMENT DESIGN GROUP does not provide landscape architectural services during construction, including on-site monitoring, site visits, shop drawing review, design clarification, etc., the client agrees to indemnify and hold harmless ENVIRONMENT DESIGN GROUP from any liability arising from, acts or omissions in the performance of said services during construction by the client, and his/her agents, employees, or subcontractors.

48 HOURS BEFORE DIGGING
CALL TOLL FREE
1-800-432-4770
SUNSHINE STATE ONE CALL
OF FLORIDA, INC.

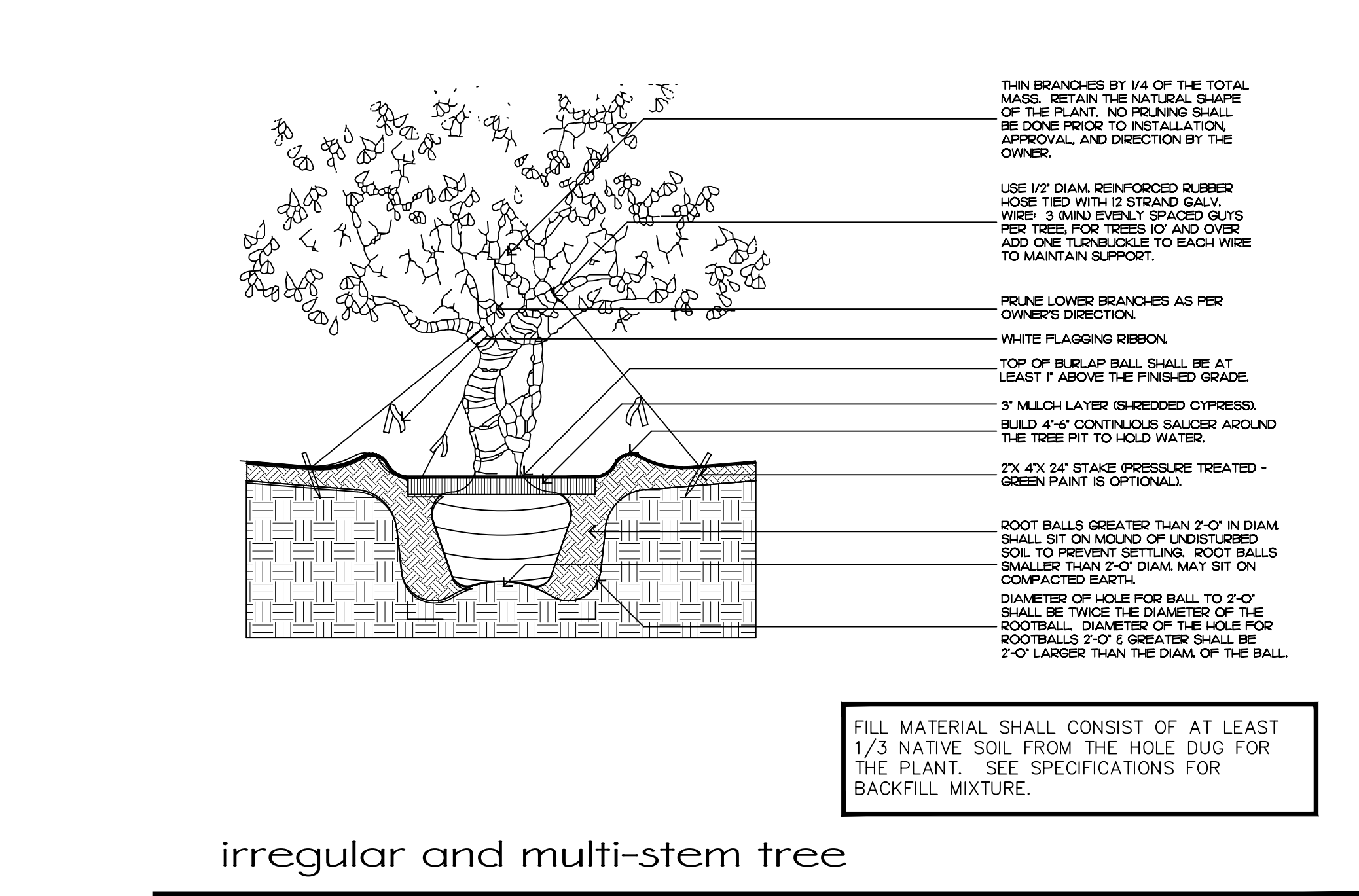
H/B: 24-005

ZON: 24-062

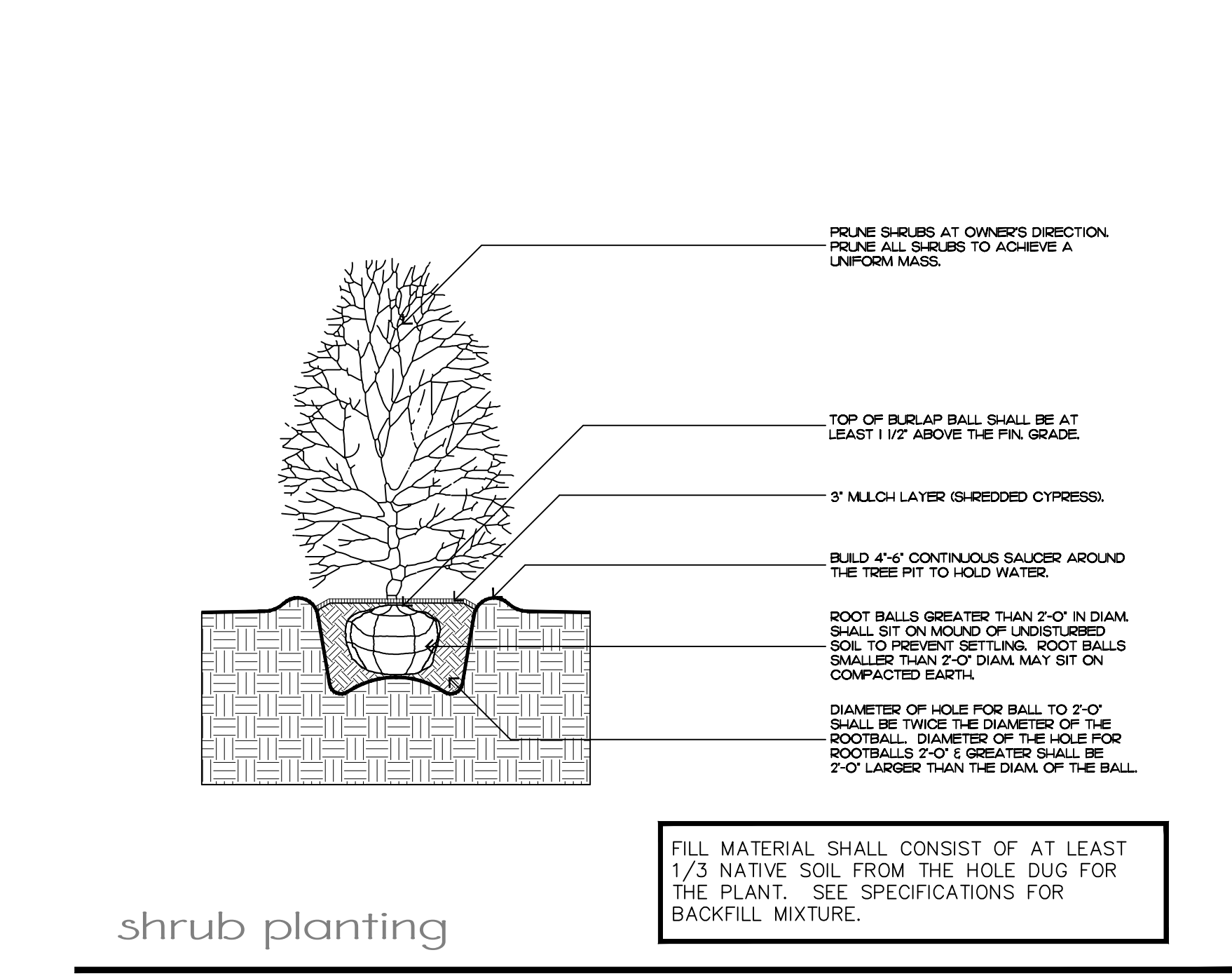
Plant Schedule



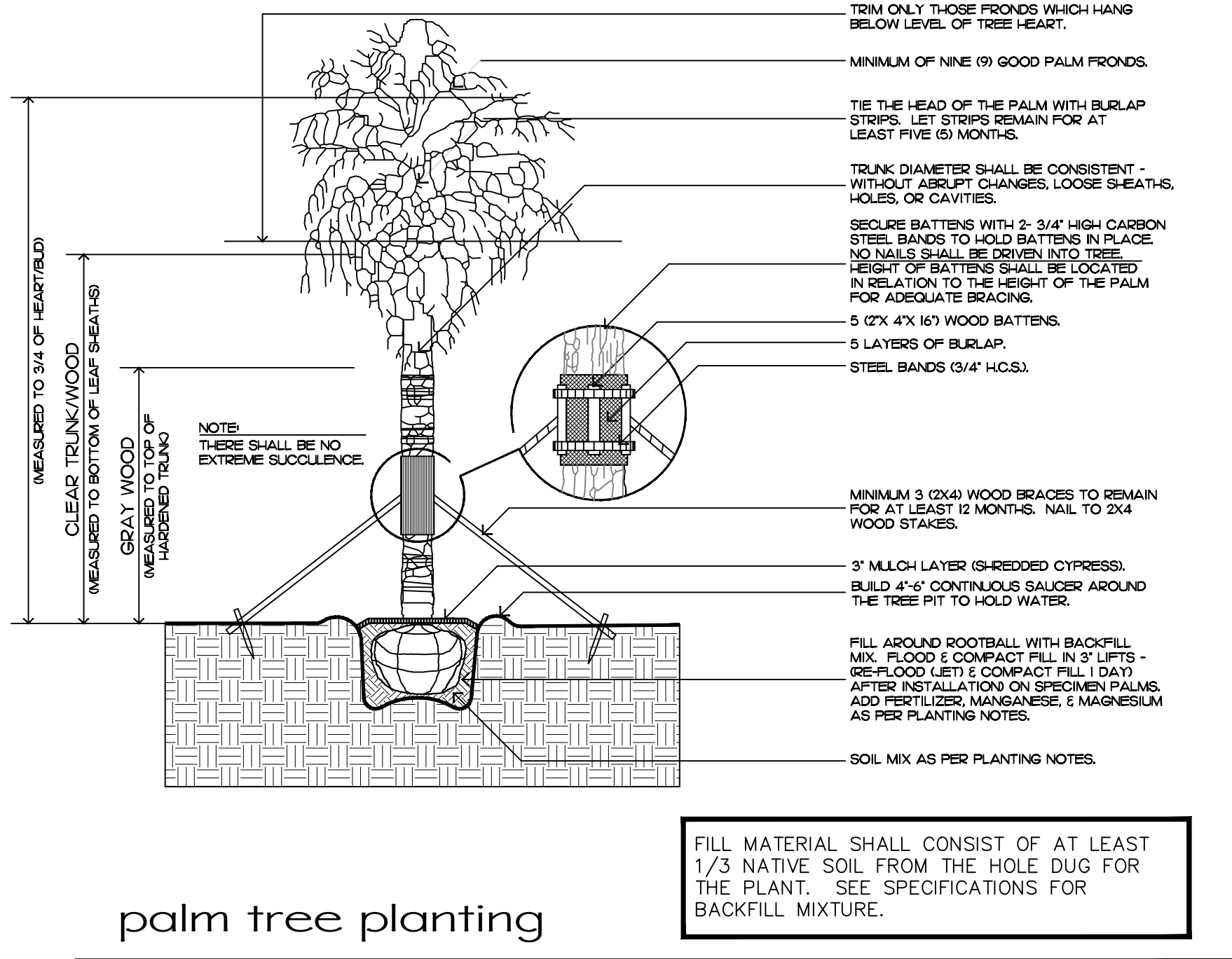
tree planting



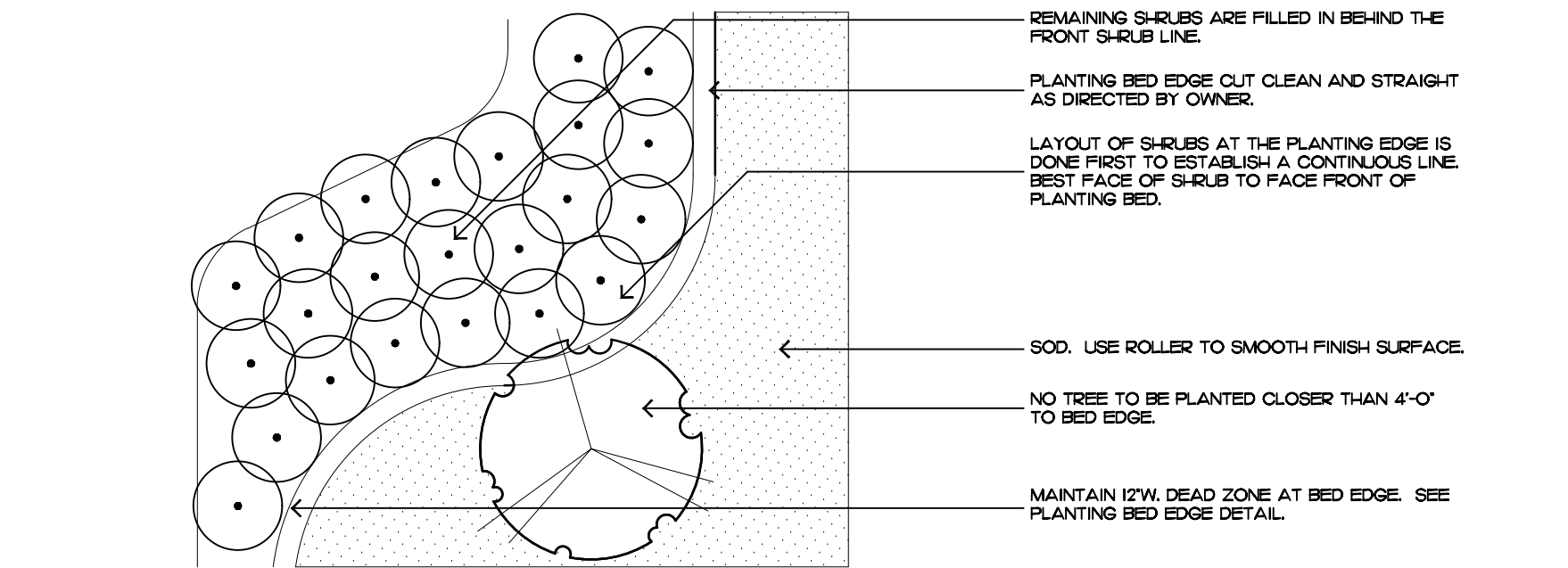
irregular and multi-stem tree



shrub planting



palm tree planting



shrub & ground cover layout

Planting Notes

COMMERCIAL FERTILIZER:

FERTILIZER SHALL BE COMPLETELY ORGANIC, IT SHALL BE UNIFORM IN COMPOSITION, DRY AND FREE FLOWING. THIS FERTILIZER SHALL BE DELIVERED TO THE SITE IN THE ORIGINAL UNOPENED BAGS, EACH BEARING THE MANUFACTURER'S STATEMENT OF ANALYSIS, AND SHALL MEET THE FOLLOWING REQUIREMENTS:

- SIX PERCENT (6%) NITROGEN
- SIX PERCENT (6%) PHOSPHOROUS
- SIX PERCENT (6%) POTASSIUM

FERTILIZER SHALL BE APPLIED TO ALL SHRUBS (1/3 LB. PER 3 GAL. POT, 1/4 LB. PER 1 GAL. POT) AND GROUNDCOVER. THE SAME FERTILIZER MIXTURE SHALL BE USED ON SOD AT A RATE OF 15 LBS. PER 1000 SQUARE FEET. A FOURTEEN PERCENT (14%) NITROGEN, FOURTEEN PERCENT (14%) PHOSPHOROUS AND FOURTEEN PERCENT (14%) POTASSIUM IS REQUIRED ON ALL TREES AND SHRUBS OVER 8'-0" IN HEIGHT (1/2 LB. PER 5'-0" OF SPREAD). AGRIFORM TABLETS WITH TWENTY PERCENT (20%) NITROGEN, TEN PERCENT (10%) PHOSPHOROUS, FIVE PERCENT (5%) POTASSIUM IN 21 GRAM SIZES SHALL BE APPLIED ALONG WITH THE FERTILIZER PROCESS (1 WITH 1 GAL. PLANTS, 2 WITH 3 GAL. PLANTS AND 2 TABLETS PER 1" OF TREE TRUNK CALIPER). BACK FILL HALFWAY UP THE ROOT BALL. PLACE ABOUT ONE INCH (1") FROM ROOT TIPS. MAGNESIUM SULFATE SHALL BE APPLIED TO ALL PALMS AT INSTALLATION AT A RATE OF 1/2 LB. PER INCH OF TRUNK CALIPER. MANGANESE SHALL BE APPLIED AT THE SAME RATE.

MULCH:

MULCH MATERIAL SHALL BE SHREDDED CYPRESS MULCH OR APPROVED EQUAL, MOISTENED AT THE TIME OF APPLICATION TO PREVENT WIND DISPLACEMENT. MULCH SHALL BE APPLIED TO A MINIMUM 3" DEPTH IN PLANTING BEDS.

SOD:

THE SOD SHALL BE FREE FROM WEEDS, FUNGUS, INSECTS AND DISEASES OF ANY KIND, CLEAN, STRONGLY ROOTED, UNIFORMLY SIZED STRIPS, MACHINE STRIPPED NOT MORE THAN TWENTY-FOUR (24) HOURS PRIOR TO LAYING.

SUBSTITUTIONS:

NO SUBSTITUTION OF PLANT MATERIAL TYPES OR SIZES WILL BE ALLOWED WITHOUT WRITTEN AUTHORIZATION FROM THE OWNER. CONTAINER GROWN MATERIAL WILL NOT BE ACCEPTED AS SUBSTITUTE FOR B&B MATERIAL UNLESS PREVIOUSLY APPROVED. INTENDED SUBSTITUTIONS SHALL BE SPELLED OUT IN BID.

MEASUREMENTS:

SHADE TREES: HEIGHT SHALL BE MEASURED FROM GROUND TO THE AVERAGE BRANCH HEIGHT OF CANOPY. SPREAD SHALL BE MEASURED TO THE END OF THE BRANCHING EQUALLY AROUND THE CROWN FROM THE CENTER OF THE TRUNK. MEASUREMENTS ARE NOT TO INCLUDE ANY TERMINAL GROWTH. SINGLE TRUNK TREES SHALL BE FREE OF "V" CROTCHES THAT COULD BE POINTS OF WEAK LIMB STRUCTURE OR DISEASE INFESTATION.

SHRUBS: HEIGHT SHALL BE MEASURED FROM THE GROUND TO THE AVERAGE POINT WHERE MATURE PLANT GROWTH STOPS. SPREAD SHALL BE MEASURED TO THE END OF BRANCHING EQUALLY AROUND THE SHRUB MASS. MEASUREMENT AREA NOT TO INCLUDE ANY TERMINAL GROWTH.

PALMS: CLEAR TRUNK (C.T.) SHALL BE MEASURED FROM THE GROUND AT TIME OF INSTALLATION TO THE POINT WHERE THE MATURE AGED TRUNK JOINS THE IMMATURE OR GREEN PORTION OF THE TRUNK OR HEAD.

OVERALL HEIGHT (O.A.) SHALL BE MEASURED FROM THE GROUND AT THE TIME OF INSTALLATION TO THE AVERAGE FROND HEIGHT.

PALMS WITH MARRED OR BURNED TRUNKS WILL NOT BE ACCEPTED.

PLANTING SOIL AND BACKFILL:

PLANTING SOIL FOR USE IN PREPARING BACKFILL FOR PLANT PITS SHALL BE A FERTILE, FRIABLE AND NATURAL TOPSOIL, WITHOUT MIXTURE OF SUBSOIL MATERIALS, AND SHALL BE FREE FROM HEAVY CLAY, STONES, LIMES, LUMPS, SHELLS, PLANTS, ROOTS OR OTHER FOREIGN MATERIALS, WEEDS, OR NOXIOUS GRASSES (SUCH AS BERGMOSS OR NUT GRASS). IT SHALL NOT CONTAIN TOXIC SUBSTANCES WHICH MAY BE HARMFUL TO THE PLANT GROWTH.

BACKFILL FOR SOD AREAS SHALL BE SUBJECT TO LESSER STANDARDS AT THE DISCRETION AND DECISION OF THE OWNER.

EXISTING TOPSOIL SHALL BE USED IN ALL PLANT MATERIAL PITS EXCEPT SABAL PALMS WHERE THE SOIL SHALL CONSIST OF CLEAN SAND.

PLANTING SOIL FOR USE IN BEDS FOR ANNUALS AND/OR PERENNIALS SHALL CONTAIN ONE-THIRD (1/3) POTTING SOIL OR A BLENDED TOPSOIL, TILL INTO TOP 10" - 12" OF SOIL WITH A TIME-RELEASE FERTILIZER.

PLANT MATERIALS:

PALMS, TREES, SHRUBS, GROUNDCOVERS AND VINES

PLANT SPECIES AND SIZE SHALL CONFORM TO THOSE INDICATED ON THE DRAWINGS. NOMENCLATURE SHALL CONFORM TO 'STANDARDIZED PLANT NAMES', 1942 EDITION. ALL NURSERY STOCK SHALL BE IN ACCORDANCE WITH 'GRADES AND STANDARDS FOR NURSERY PLANTS PARTS I & II', LATEST EDITION PUBLISHED BY THE FLORIDA DEPARTMENT OF AGRICULTURE AND CONSUMER SERVICES. UNLESS SPECIFIED OTHERWISE, ALL PLANTS SHALL BE FLORIDA GRADE NUMBER 1, OR BETTER AS DETERMINED BY THE FLORIDA DIVISION OF PLANT INDUSTRY. SPECIMEN MEANS AN EXCEPTIONALLY HEAVY, SYMMETRICAL, TIGHTLY KNIT PLANT, SO TRAINED OR FAVORED IN ITS DEVELOPMENT THAT FIRST APPEARANCE IS UNQUESTIONABLE AND OUTSTANDINGLY SUPERIOR IN FORM, NUMBER OF BRANCHES, COMPACTNESS AND SYMMETRY. ALL PLANTS SHALL BE FRESHLY DUG, SOUND, HEALTHY, VIGOROUS, WELL BRANCHED AND FREE OF DISEASE AND INSECT EGGS AND LARVAE AND SHALL HAVE ADEQUATE ROOT SYSTEM. TREES FOR PLANTING ROWS SHALL BE UNIFORM IN SIZE AND SHAPE. ALL MATERIALS SHALL BE SUBJECT TO APPROVAL BY THE OWNER. WHERE REQUIREMENTS ARE OMITTED FROM THE PLANT LIST, THE PLANTS FURNISHED SHALL BE NORMAL FOR THE VARIETY AND FLORIDA NUMBER 1. PLANTS SHALL BE PRUNED PRIOR TO DELIVERY ONLY UPON THE APPROVAL OF THE OWNER.

CONTAINER GROWN STOCK:

ALL CONTAINER GROWN MATERIAL SHALL BE HEALTHY, VIGOROUS, WELL-ROOTED PLANTS AND ESTABLISHED IN THE CONTAINER IN WHICH THEY ARE SOLD. THE PLANTS SHALL HAVE TOPS OF GOOD QUALITY AND BE IN A HEALTHY GROWING CONDITION.

- AN ESTABLISHED CONTAINER GROWN PLANT SHALL BE TRANSPLANTED INTO A CONTAINER AND GROWN IN THAT CONTAINER SUFFICIENTLY LONG ENOUGH FOR THE NEW FIBROUS ROOTS TO HAVE DEVELOPED SO THAT THE ROOT MASS WILL RETAIN ITS SHAPE AND HOLD TOGETHER WHEN REMOVED FROM THE CONTAINER.
-

WARRANTY:

WARRANTY PLANTS, SHRUBS AND GROUNDCOVERS FOR A PERIOD OF NINETY (90) DAYS; TREES & PALMS FOR ONE YEAR (1) AGAINST UNHEALTHY CONDITION, EXCEPT AS MAY RESULT FROM NEGLECT BY OWNER, DAMAGE BY OTHERS, AND UNUSUAL PHENOMENA BEYOND INSTALLER'S CONTROL. REPLACE AT TIME REQUESTED BY THE OWNER OR LANDSCAPE ARCHITECT.

MAINTENANCE:

MAINTAIN LANDSCAPE WORK UNTIL THE LETTER OF SUBSTANTIAL COMPLETION BY THE GENERAL CONTRACTOR. INCLUDE WATERING, WEEDING, CULTIVATING, RESTORATION OF GRADE, MOWING AND TRIMMING GRASS, PRUNING TREES AND SHRUBS, PROTECTION FROM INSECTS AND DISEASES, FERTILIZATION AND SIMILAR OPERATIONS AS NEEDED TO ENSURE NORMAL GOOD HEALTH FOR LIVE PLANT MATERIAL.

ARCOM# B-000-2021

Planting Details & Specifications

2024
COPYRIGHT: The following drawings are statements of service to the Landscape Architect. They are not products of design. All ideas, designs, arrangements and plans indicated or represented by this/these drawings are owned by and the property of the designer, and were created, evolved and developed for use on and in connection with this project. None of such ideas, designs, arrangements or plans shall be used by or disclosed to any person, firm or corporation without the written permission of the Landscape Architect.

2024
DISCLAIMER: Construction on the term is generally understood, and that ENVIRONMENT DESIGN GROUP does not provide landscape architectural services during construction, including on-site monitoring, site visits, shop drawing review, design clarification, etc., the client agrees to identify and hold harmless ENVIRONMENT DESIGN GROUP from any liability arising from, acts or omissions in the performance of said services during construction by the client, and his/her agents, employees, or subcontractors.

48 HOURS BEFORE DIGGING
CALL TOLL FREE
1-800-432-4770
SUNSHINE STATE ONE CALL
OF FLORIDA, INC.

H/B: 24-005
ZON: 24-062

ENVIRONMENT DESIGN GROUP
130 North County Road 5820-8 Palm Beach, FL 33480
Phone: 561.832.4600 Mobile: 561.313.4424

Landscape Architecture
Land Planning
Landscape Management

Dustin M. Mizell, M.L.A. P.L.A. #6666784
Dustin@environmentdesigngroup.com

Private Residence
854 S County Road
Palm Beach

JOB NUMBER: # 2309.00 LA
DRAWN BY: Dustin Mizell

DATE: 05.16.2024

SHEET L6.4



Private Residence
854 S County Road
Palm Beach

F L O R I D A

JOB NUMBER: # 23090.00 LA
DRAWN BY: Dustin Mizell
DATE: 05.16.2024

SHEET L7.0

2024
COPYRIGHT: The following drawings are instruments of service to the Landscape Architect. They are not products of design. All ideas, designs, arrangements and plans indicated or represented by this/these drawings are owned by and the property of the designer, and were created, evolved and developed for use on and in connection with this project. None of such ideas, designs, arrangements or plans shall be used by or disclosed to any person, firm or corporation without the written permission of the Landscape Architect.

2024
DISCLAIMER: Construction, as the term is generally understood, and that ENVIRONMENT DESIGN GROUP does not provide landscape architectural services during construction, including on-site monitoring, site visits, shop drawing review, design clarification, etc., the client agrees to indemnify and hold harmless ENVIRONMENT DESIGN GROUP from any liability arising from, acts or omissions in the performance of said services during construction by the client, and his/her agents, employees, or subcontractors.

48 HOURS BEFORE DIGGING
CALL TOLL FREE
1-800-432-4770
SUNSHINE STATE ONE CALL
OF FLORIDA, INC.

H/B: 24-005
ZON: 24-062

Plan Rendering



East Elevation



West Elevation


Private Residence
854 S County Road
Palm Beach

JOB NUMBER: # 23090.00 LA
DRAWN BY: Dustin Mizell
DATE: 05.16.2024

SHEET L7.1



North Elevation



South Elevation

Private Residence
854 S County Road
Palm Beach



JOB NUMBER: # 23090.00 LA
DRAWN BY: Dustin Mizell
DATE: 05.16.2024