Map Series

1.1 TOWN LOCATION MAP
1.2 FUTURE LAND USE MAP
1.3 ZONING MAP
1.4 TOWN BRIDGES MAP
2.1 FUNCTIONAL CLASSIFICATION MAP
2.2 ROADWAY NUMBER OF LANES MAP
2.3 ROAD NETWORK MAP
2.4 ROADWAY RESPONSIBILITY MAP
2.5 BICYCLE FACILITIES MAP
2.6 PEDESTRIAN NETWORK MAP
2.7 PUBLIC TRANSIT MAP
2.8 OD ZONES ANALYSIS MAP
4.1 LANDMARK STRUCTURES MAP
4.2 HISTORIC DISTRICTS & SCENIC VISTAS MAP
4.3 HISTORICALLY SIGNIFICANT BUILDINGS MAP
4.4 HISTORIC MARKERS MAP
4.5 ARCHAEOLOGICAL SITES MAP
4.6 HISTORIC SPECIMEN TREES MAP
6.1 PUBLIC BUILDINGS MAP
6.2 SEAWALL MAP
7.1 PARKS & RECREATIONAL FACILITIES MAP
7.2 BEACH ACCESS MAP
8.1 FLOOD ZONE MAP
8.2 COASTAL HIGH HAZARD MAP
8.3 100-YEAR FLOOD PLAIN MAP
8.4 BEACHES, SHORES, AND WILDLIFE MAP
8.5 ESTUARINE AREAS, WETLANDS & VEGETATIVE COVER MAP
9.1 MINERALS & SOILS MAP
9.2 TOWN SPOIL ISLANDS MAP
9.3 NATURAL & ARTIFICIAL REEFS MAP

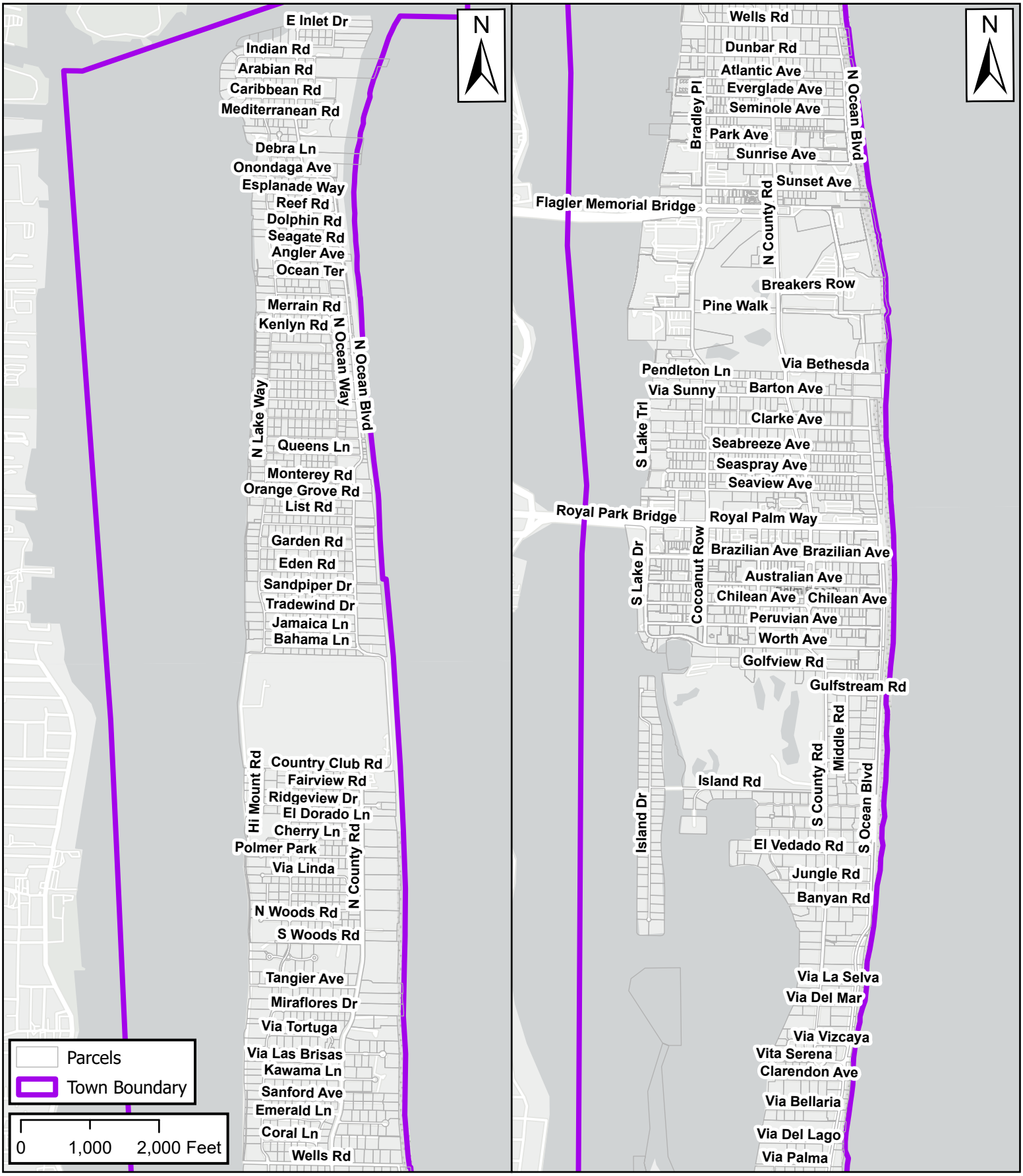

Planning, Zoning & Building Department
Phone: (561) 838-5431
Email: pzb@townofpalmbeach.com
Website: https://www.townofpalmbeach.com

This map contains approximate locations and information based on current available public records.

Town Location Map - 2024

GIS Department

Map No.
1.1

Date	9/19/2024

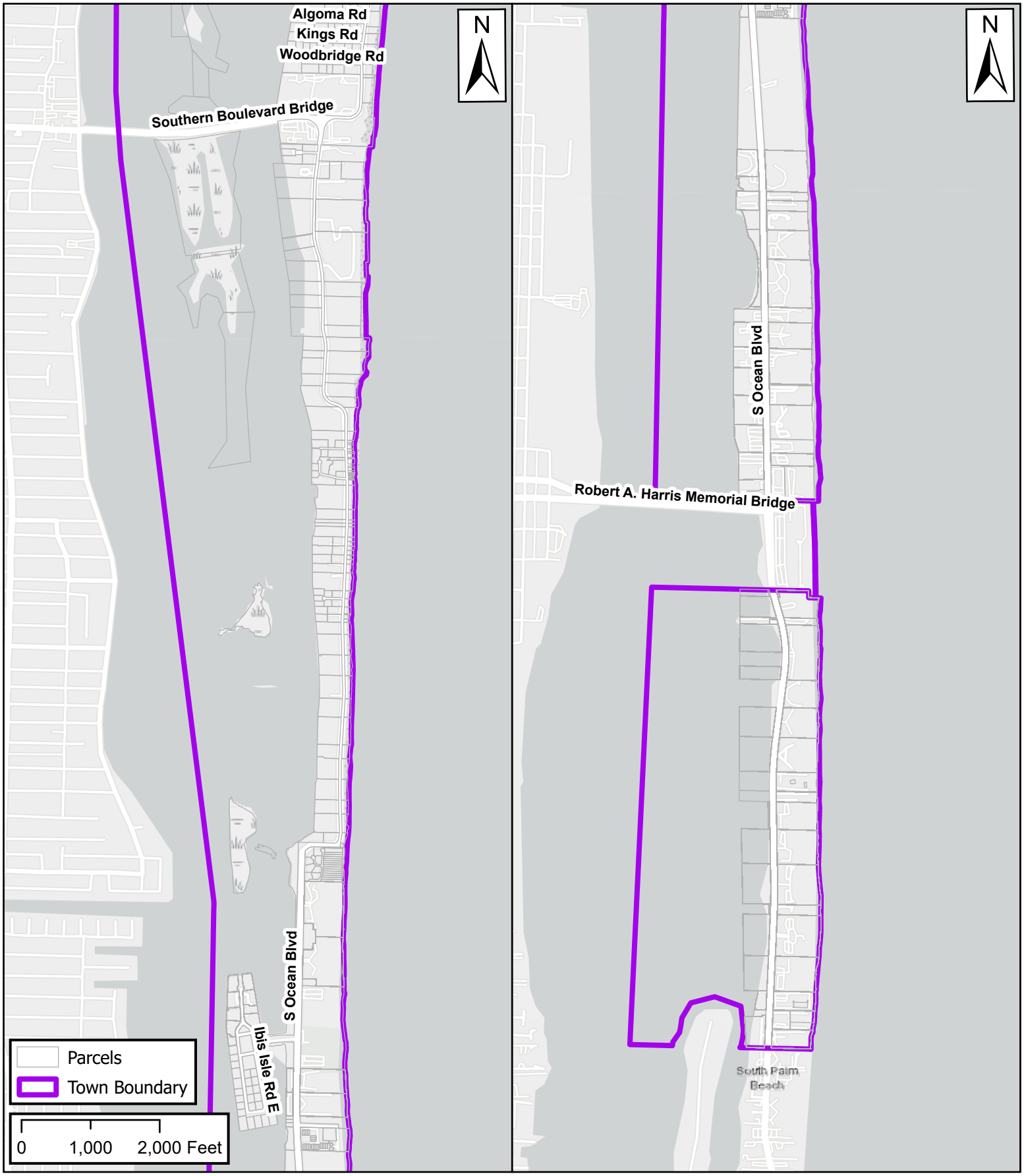

Planning, Zoning & Building Department
Phone: (561) 838-5431
Email: pzb@townofpalmbeach.com
Website: https://www.townofpalmbeach.com

This map contains approximate locations and information based on current available public records.

Town Location Map - 2024

GIS Department

Map No.	Date
1.1	9/19/2024

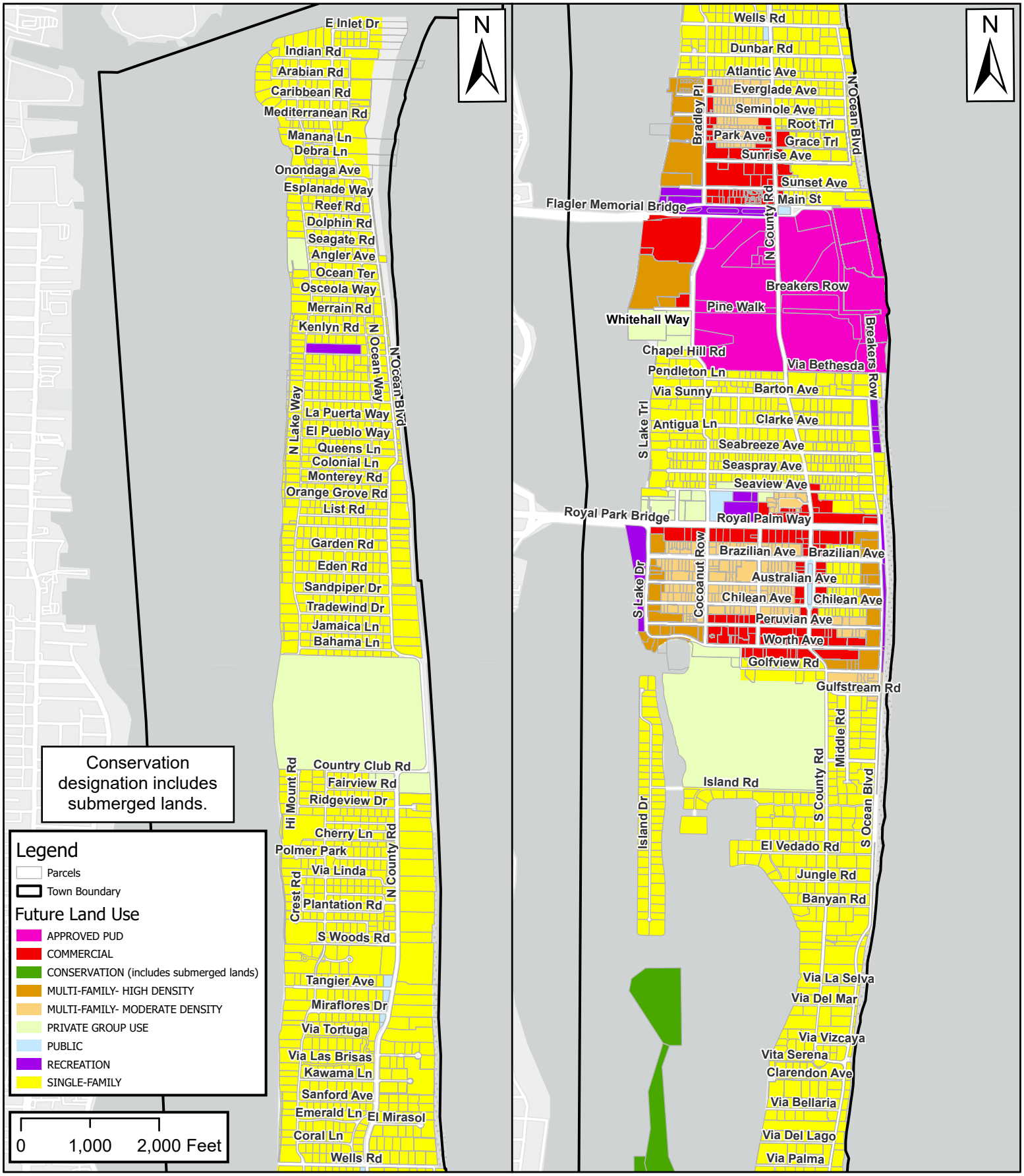

Planning, Zoning & Building Department
Phone: (561) 838-5431
Email: pzb@townofpalmbeach.com
Website: https://www.townofpalmbeach.com

This map contains approximate locations and information based on current available public records.

Future Land Use Map - 2024

GIS Department

Map No.	Date
1.2	02/12/2024

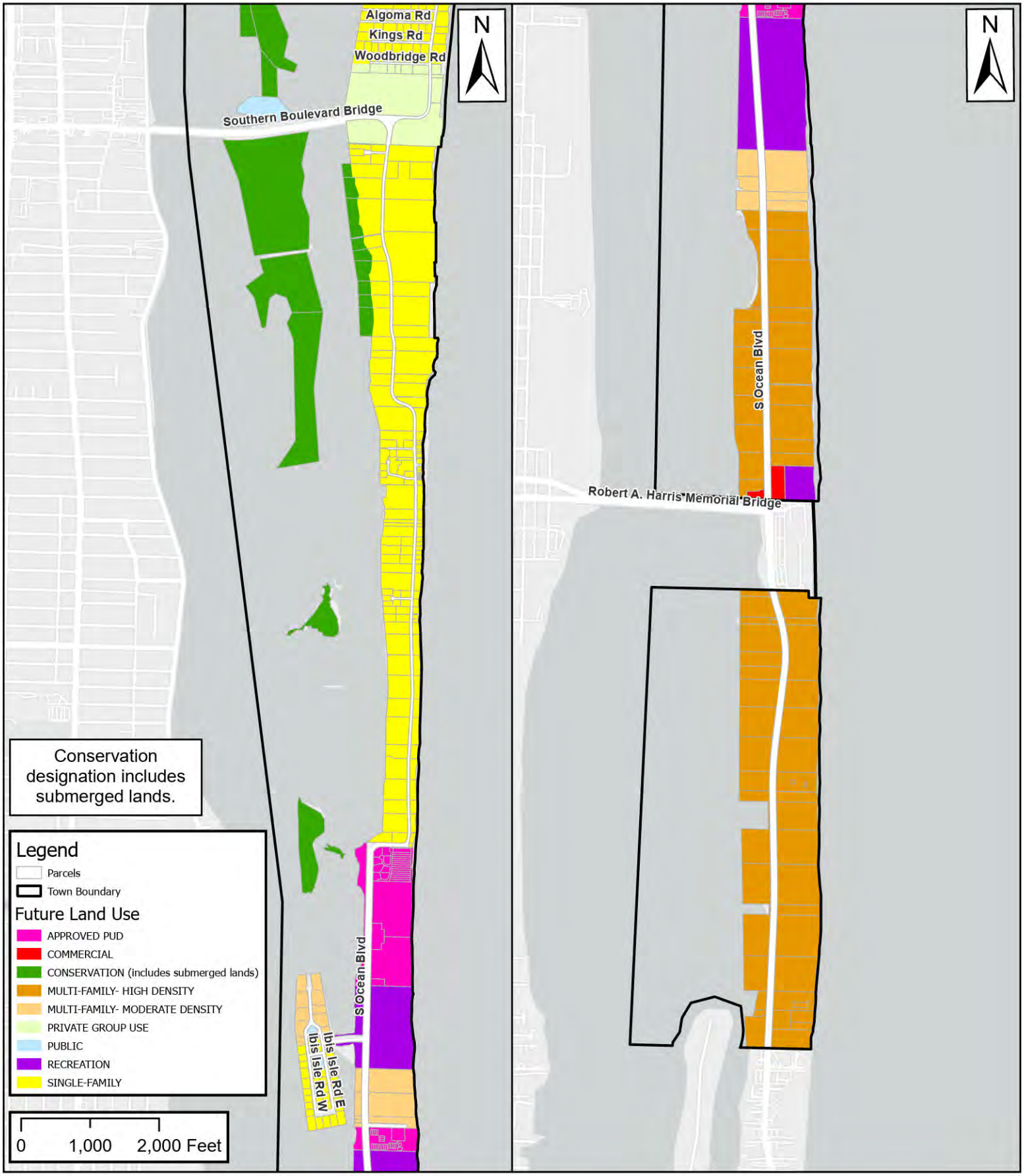

Planning, Zoning & Building Department
Phone: (561) 838-5431
Email: pzb@townofpalmbeach.com
Website: https://www.townofpalmbeach.com

This map contains approximate locations and information based on current available public records.

Future Land Use Map - 2024

GIS Department

Map No.	Date
1.2	9/23/2024

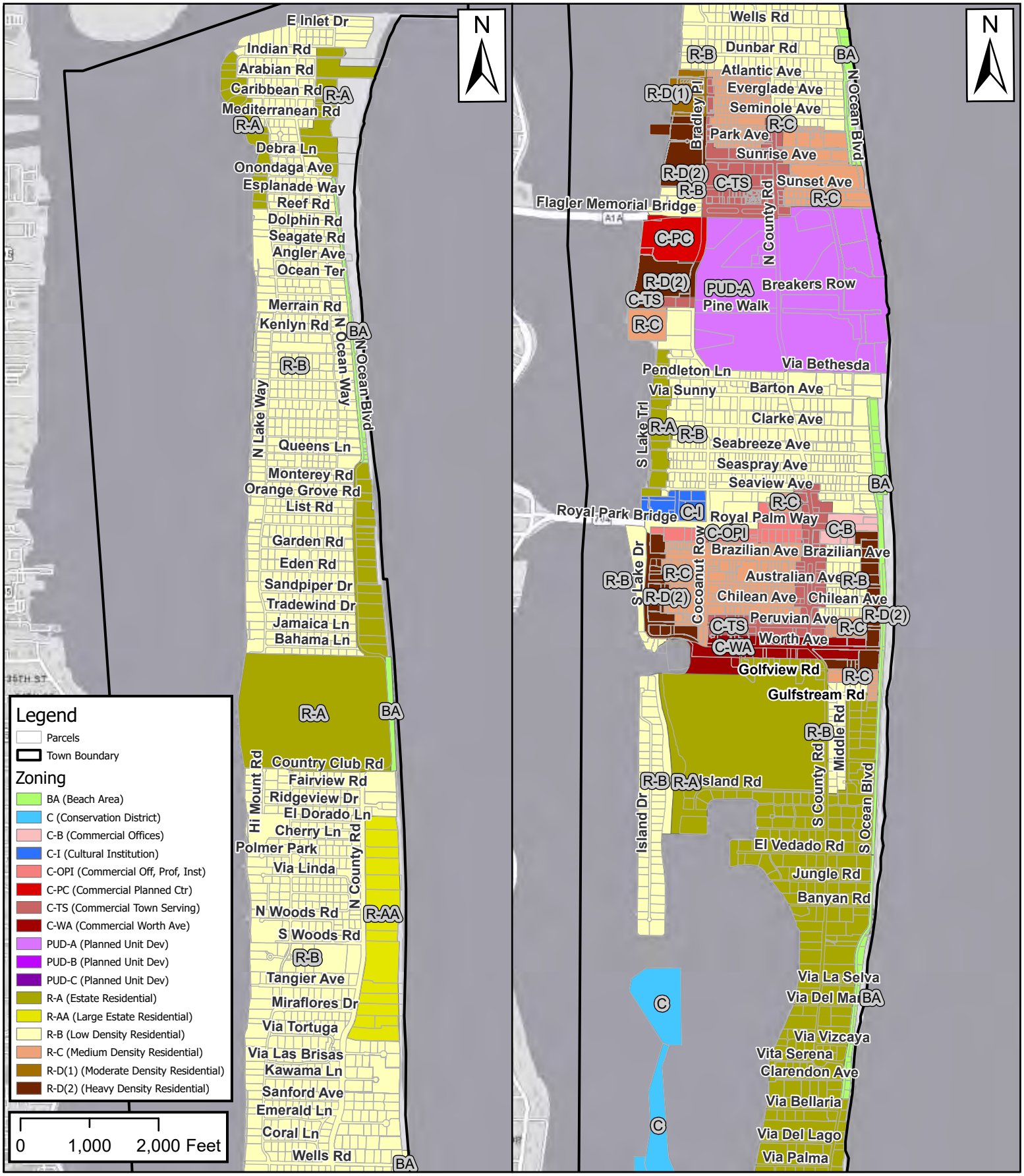

Planning, Zoning & Building Department
Phone: (561) 838-5431
Email: pzb@townofpalmbeach.com
Website: https://www.townofpalmbeach.com

This map contains approximate locations and information based on current available public records.

Zoning Map - 2024

GIS Department

Map No.	Date
1.3	9/26/2024

Planning, Zoning & Building Department
Phone: (561) 838-5431
Email: pzb@townofpalmbeach.com
Website: https://www.townofpalmbeach.com

This map contains approximate locations and information based on current available public records.

Zoning Map - 2024

GIS Department

Map No.	Date
1.3	9/23/2024

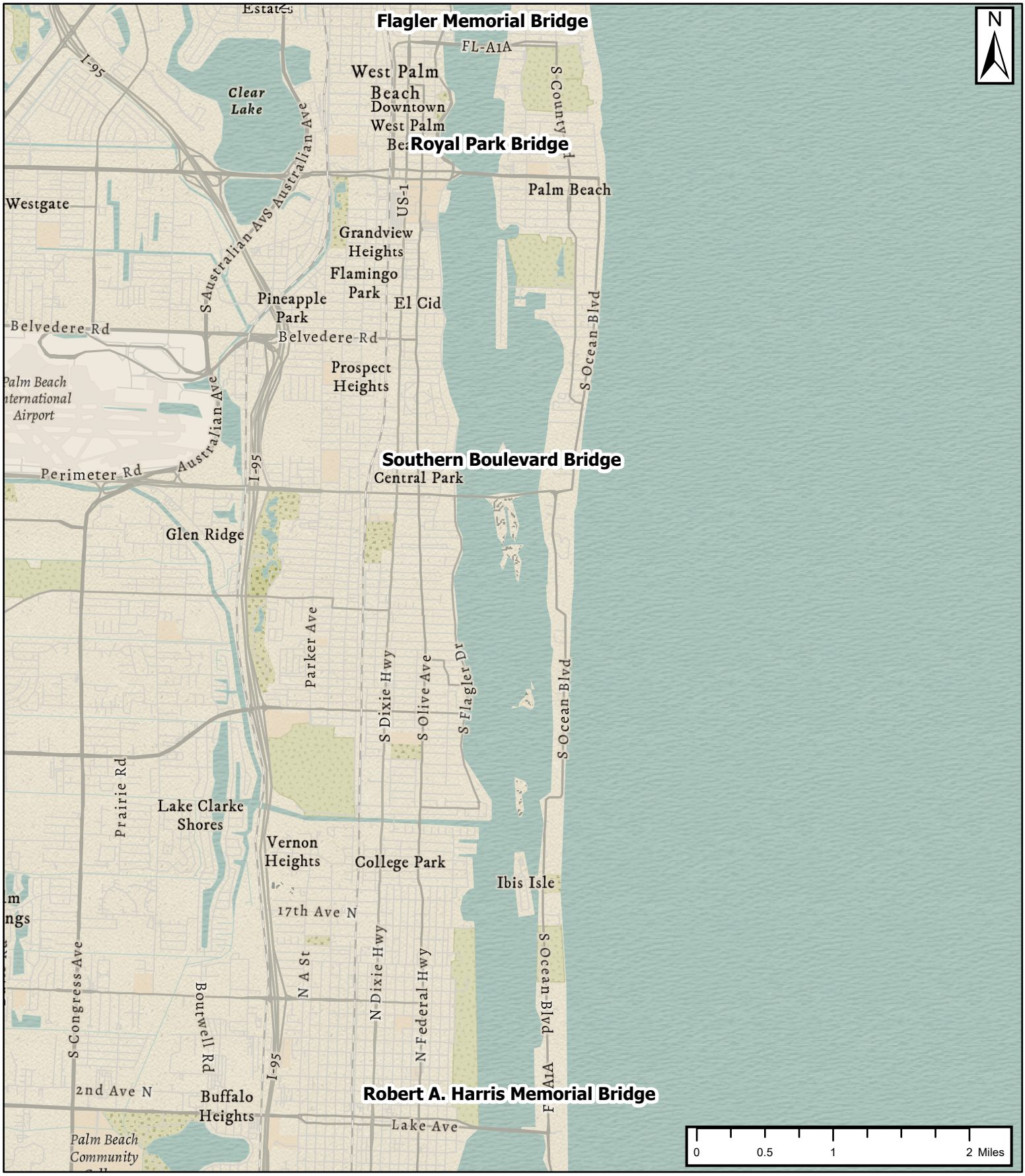

Map Description:
The Town of Palm Beach is accessible to the mainland, which is the City of West Palm Beach and City of Lake Worth Beach, via four (4) bridges. The bridges are referred to as the Flagler Memorial Bridge (north), the Royal Park Bridge (central), the Southern Boulevard Bridge (south), and the Robert A. Harris Memorial Bridge, which connects the Town of Palm Beach with the City of Lake Worth Beach.

Town Bridges Map - 2024

GIS Department

Map No.	Date
1.4	9/26/2024

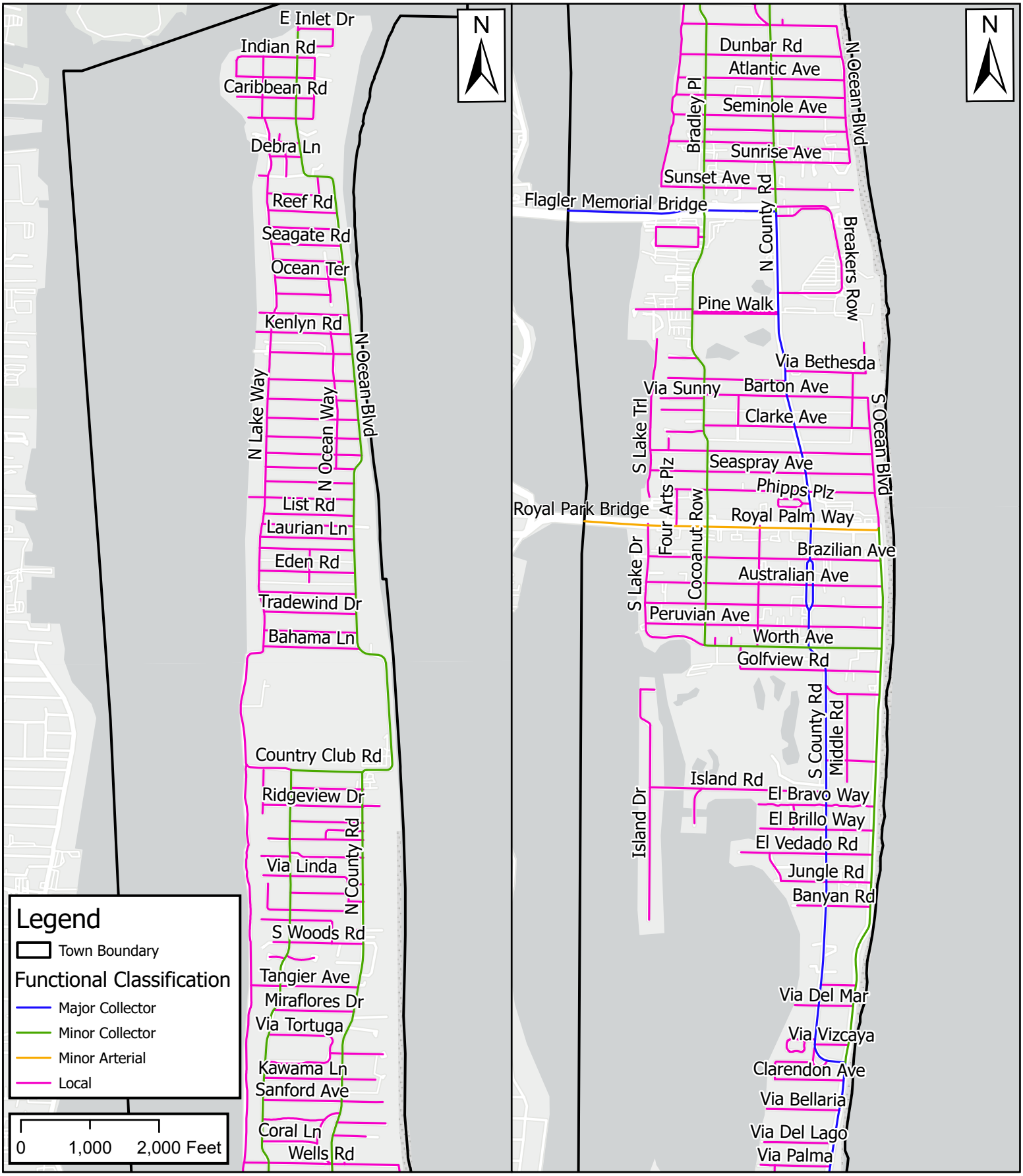

Planning, Zoning & Building Department
Phone: (561) 838-5431
Email: pzb@townofpalmbeach.com
Website: https://www.townofpalmbeach.com

This map contains approximate locations and information based on current available public records.

Functional Classification Map - 2024

GIS Department

Map No.	Date
2.1	09/24/2024

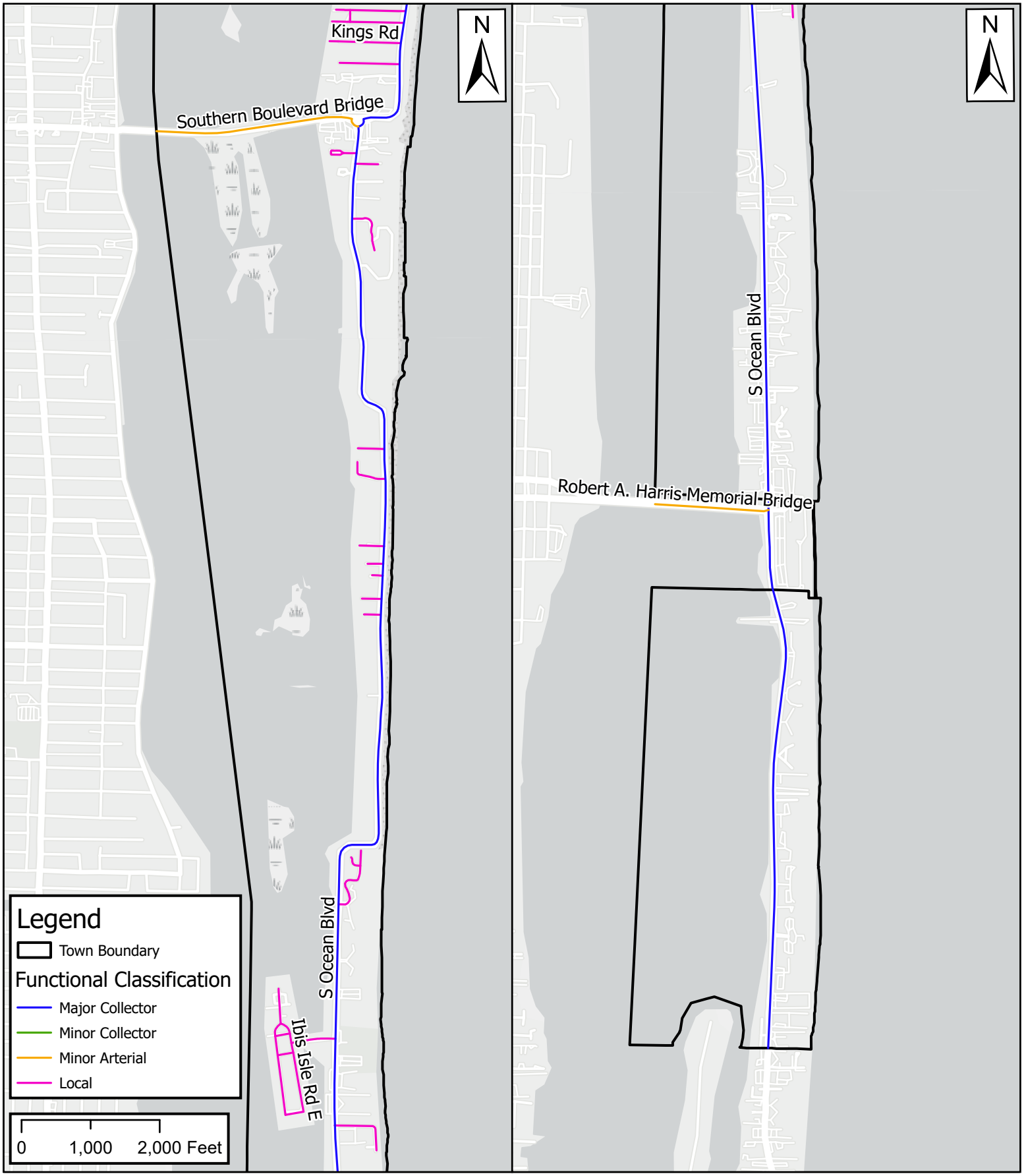

Planning, Zoning & Building Department
Phone: (561) 838-5431
Email: pzb@townofpalmbeach.com
Website: https://www.townofpalmbeach.com

This map contains approximate locations and information based on current available public records.

Functional Classification Map - 2024

GIS Department

Map No.	Date
2.1	09/24/2024

Planning, Zoning & Building Department
Phone: (561) 838-5431
Email: pzb@townofpalmbeach.com
Website: https://www.townofpalmbeach.com

This map contains approximate locations and information based on current available public records.

Roadway Number of Lanes Map - 2024

GIS Department

Map No.	Date
2.2	9/23/2024

Planning, Zoning & Building Department
Phone: (561) 838-5431
Email: pzb@townofpalmbeach.com
Website: https://www.townofpalmbeach.com

This map contains approximate locations and information based on current available public records.

Roadway Number of Lanes Map - 2024

GIS Department

Map No.	Date
2.2	9/23/2024

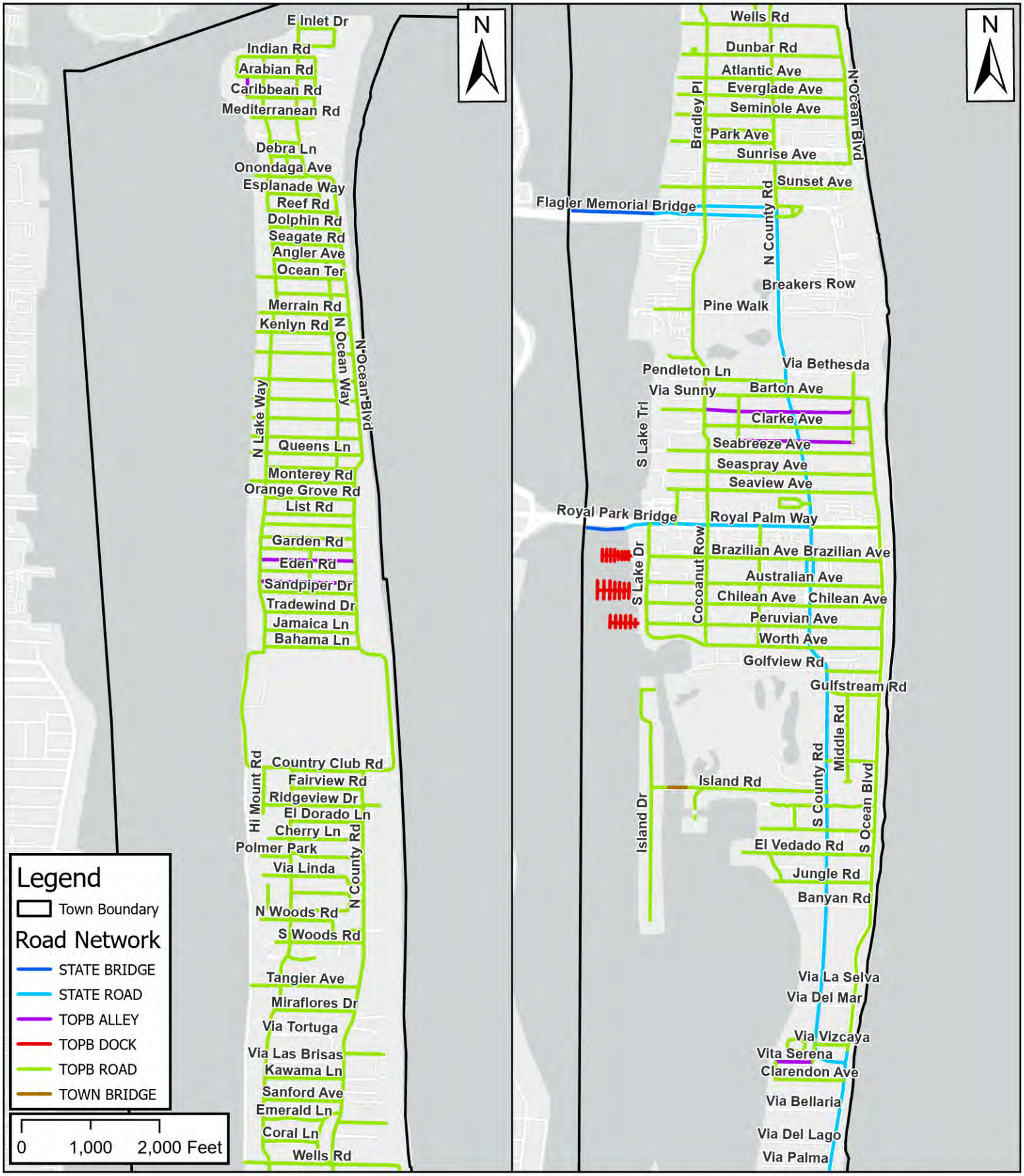

Planning, Zoning & Building Department
Phone: (561) 838-5431
Email: pzb@townofpalmbeach.com
Website: https://www.townofpalmbeach.com

This map contains approximate locations and information based on current available public records.

Road Network Map - 2024

GIS Department

Map No.	Date
2.3	9/23/2024

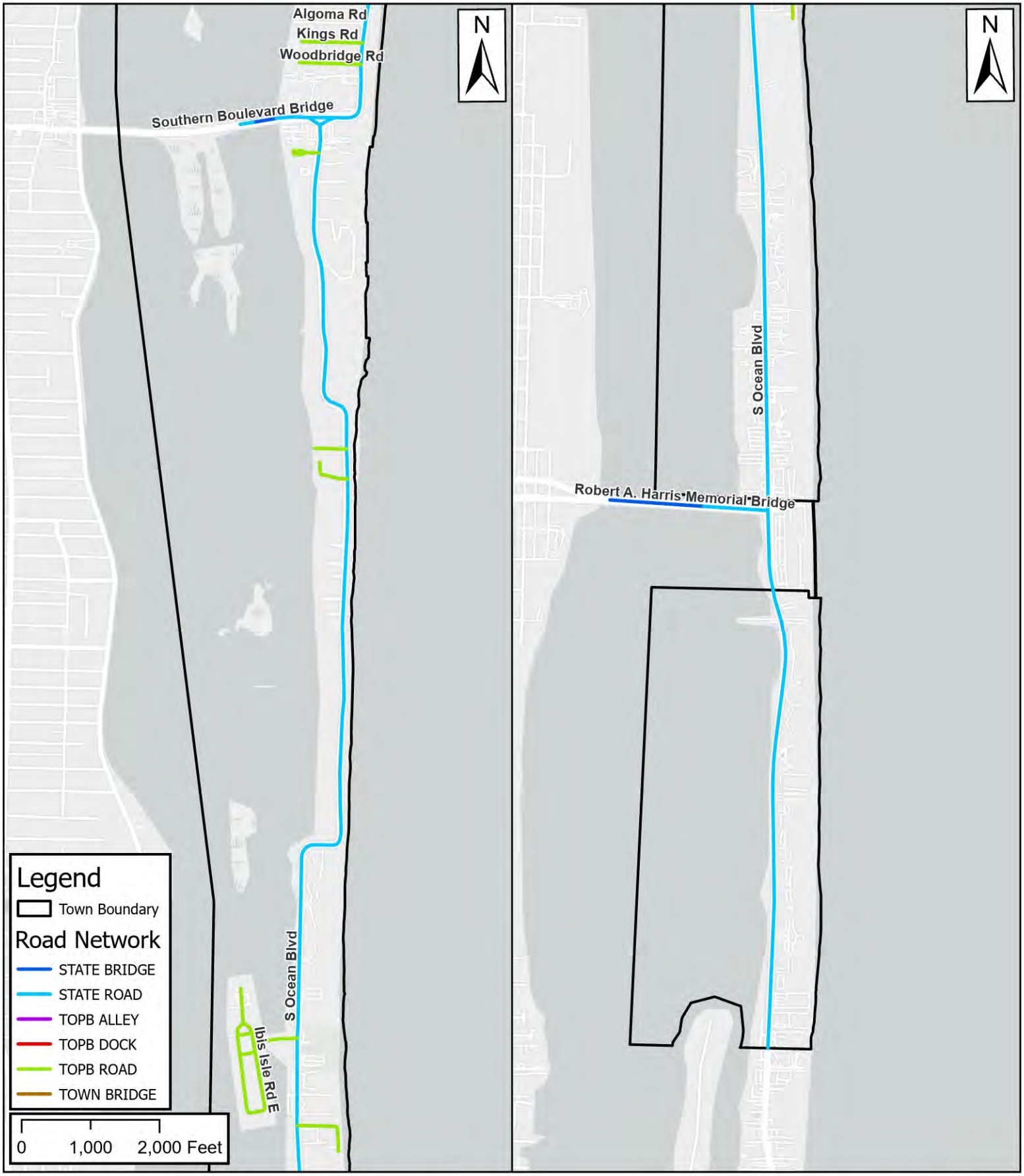

Planning, Zoning & Building Department
Phone: (561) 838-5431
Email: pzb@townofpalmbeach.com
Website: https://www.townofpalmbeach.com

This map contains approximate locations and information based on current available public records.

Road Network Map - 2024

GIS Department

Map No.	Date
2.3	9/23/2024

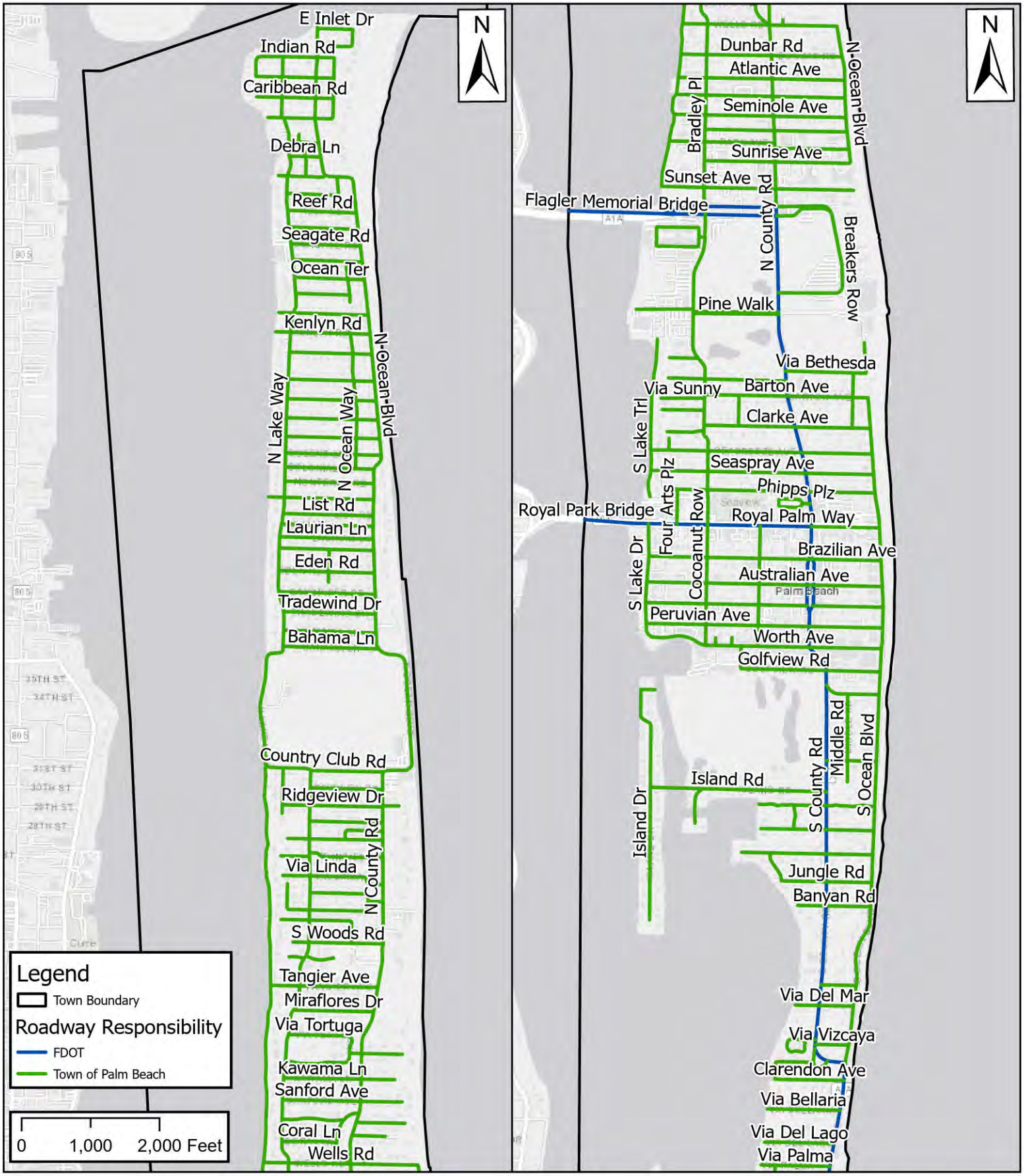

Planning, Zoning & Building Department
Phone: (561) 838-5431
Email: pzb@townofpalmbeach.com
Website: https://www.townofpalmbeach.com

This map contains approximate locations and information based on current available public records.

Roadway Responsibility Map - 2024

GIS Department

Map No.	Date
2.4	9/23/2024

Planning, Zoning & Building Department
Phone: (561) 838-5431
Email: pzb@townofpalmbeach.com
Website: https://www.townofpalmbeach.com

This map contains approximate locations and information based on current available public records.

Roadway Responsibility Map - 2024

GIS Department

Map No.	Date
2.4	9/23/2024

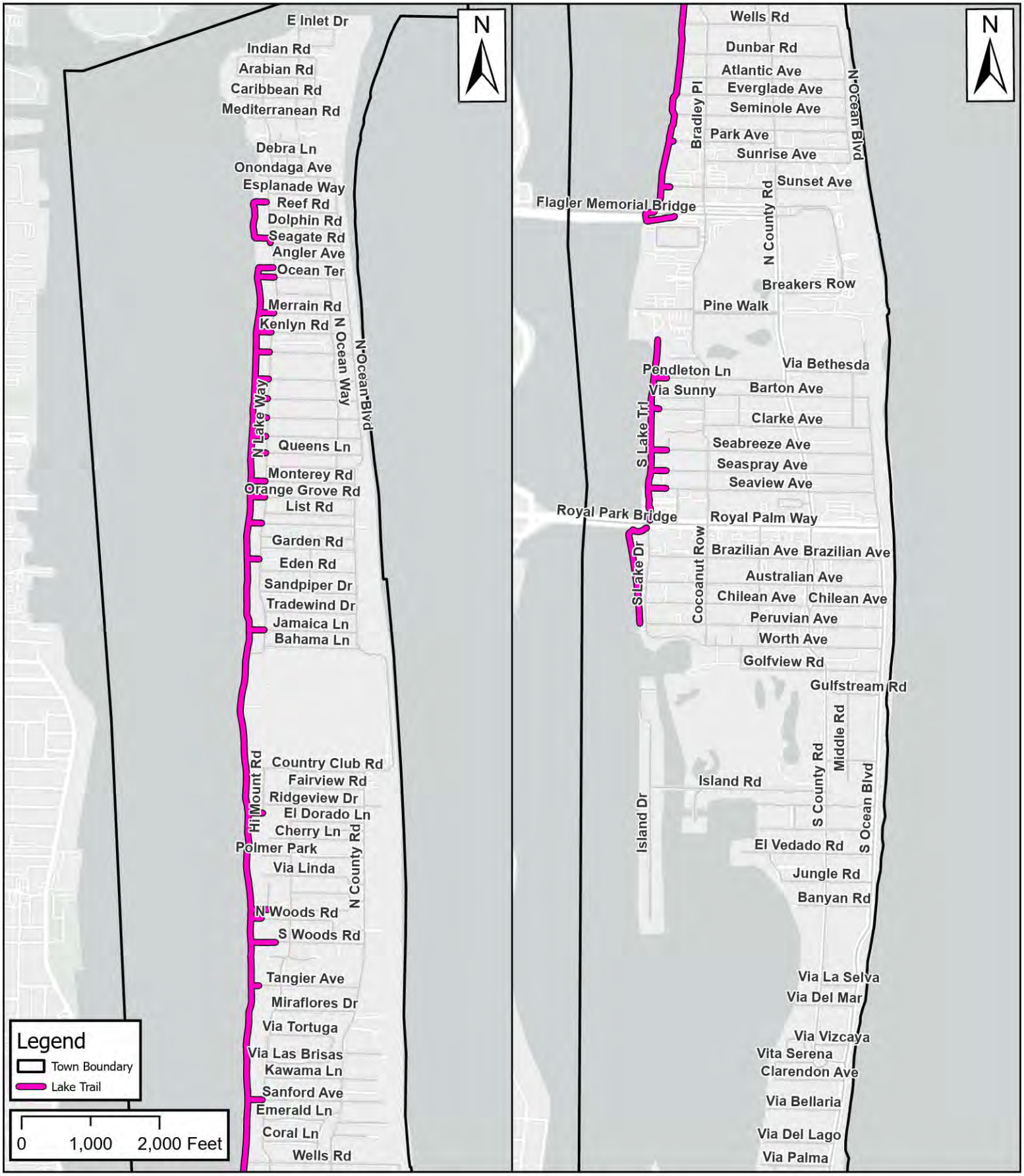

Planning, Zoning & Building Department
Phone: (561) 838-5431
Email: pzb@townofpalmbeach.com
Website: https://www.townofpalmbeach.com

This map contains approximate locations and information based on current available public records.

Bicycle Facilities Map - 2024

GIS Department

Map No.	Date
2.5	9/23/2024

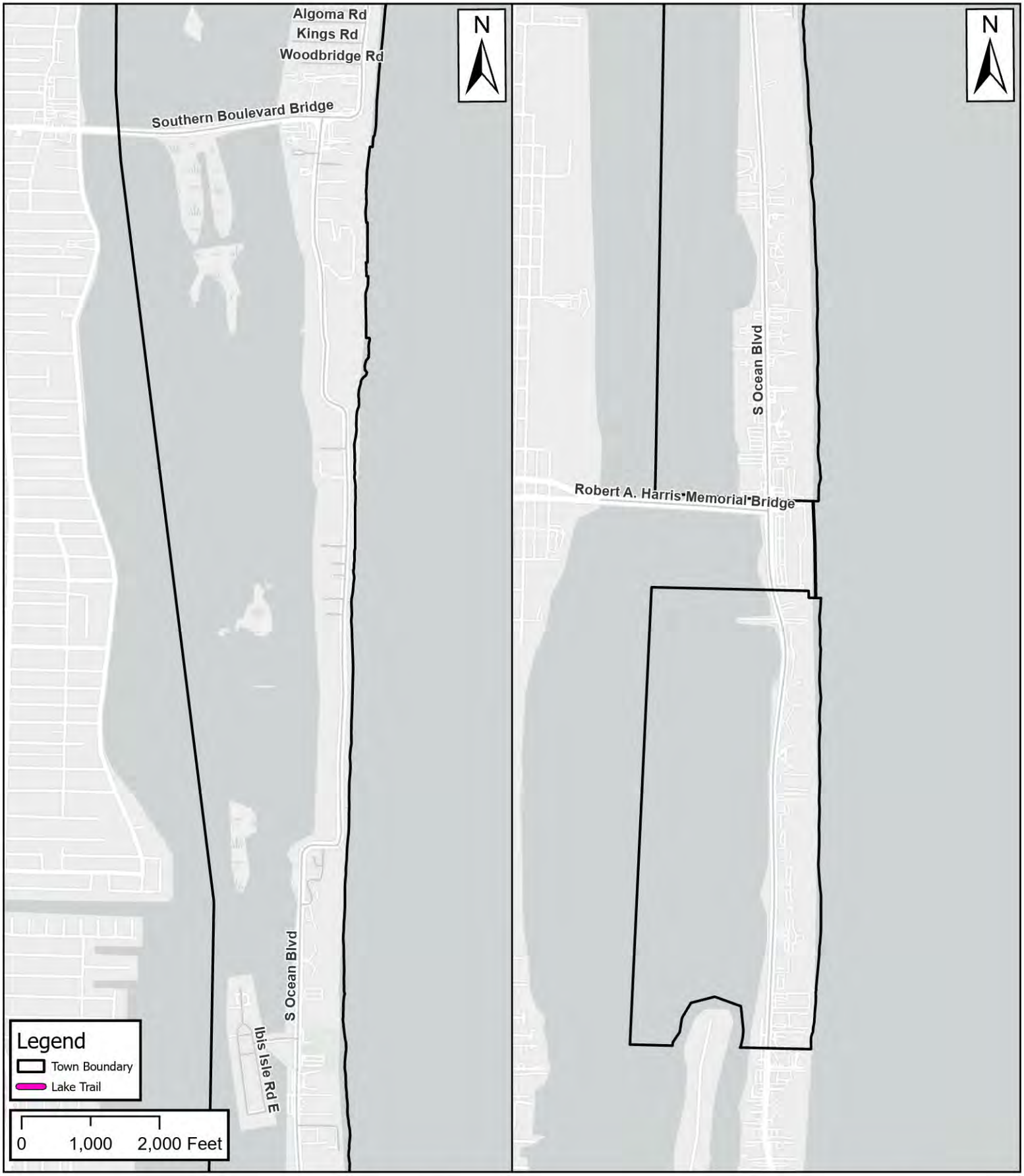

Planning, Zoning & Building Department
Phone: (561) 838-5431
Email: pzb@townofpalmbeach.com
Website: https://www.townofpalmbeach.com

This map contains approximate locations and information based on current available public records.

Bicycle Facilities Map - 2024

GIS Department

Map No.	Date
2.5	9/23/2024

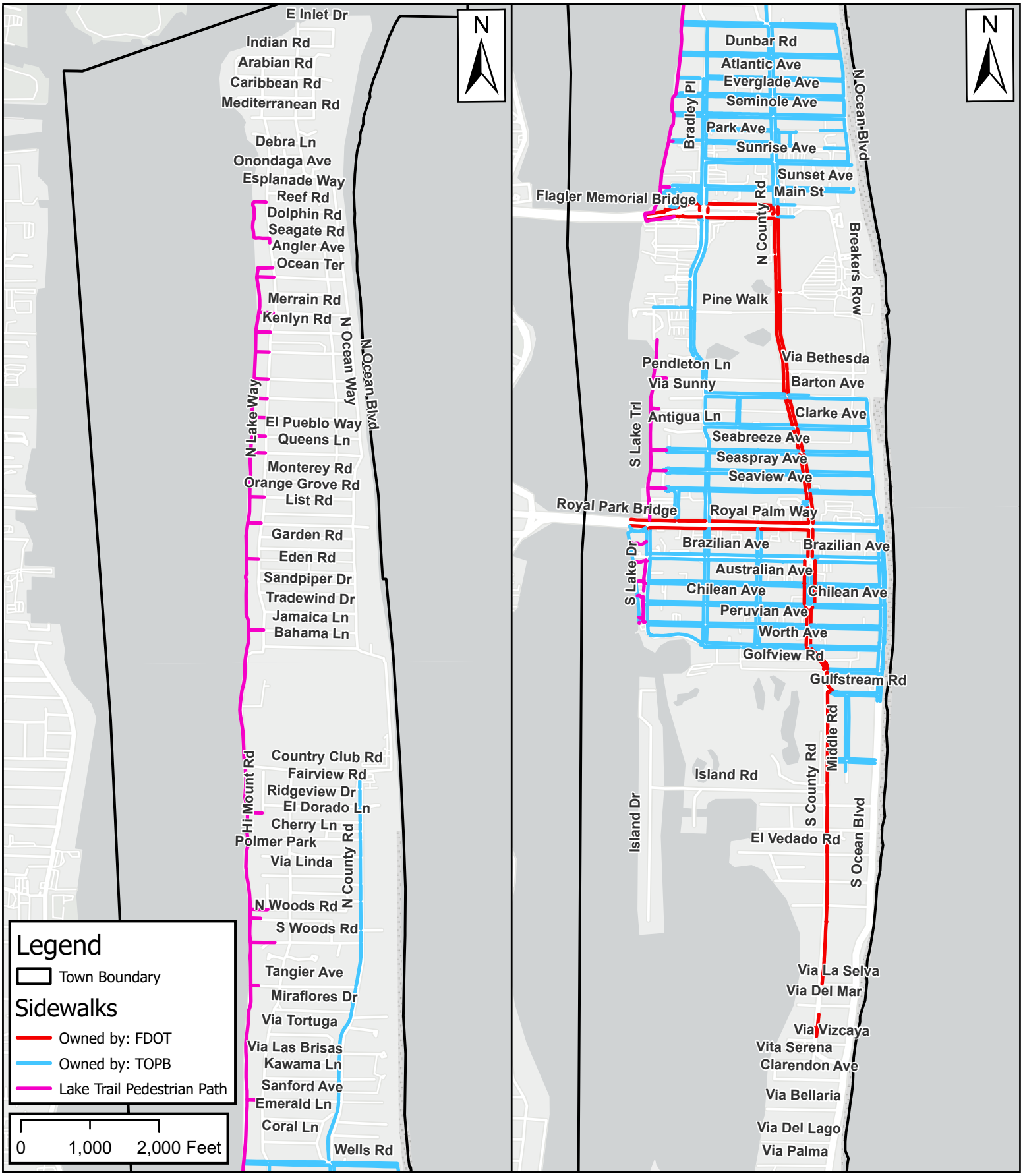

Planning, Zoning & Building Department
Phone: (561) 838-5431
Email: pzb@townofpalmbeach.com
Website: https://www.townofpalmbeach.com

This map contains approximate locations and information based on current available public records.

Pedestrian Network Map - 2024

GIS Department

Map No.	Date
2.6	9/24/2024

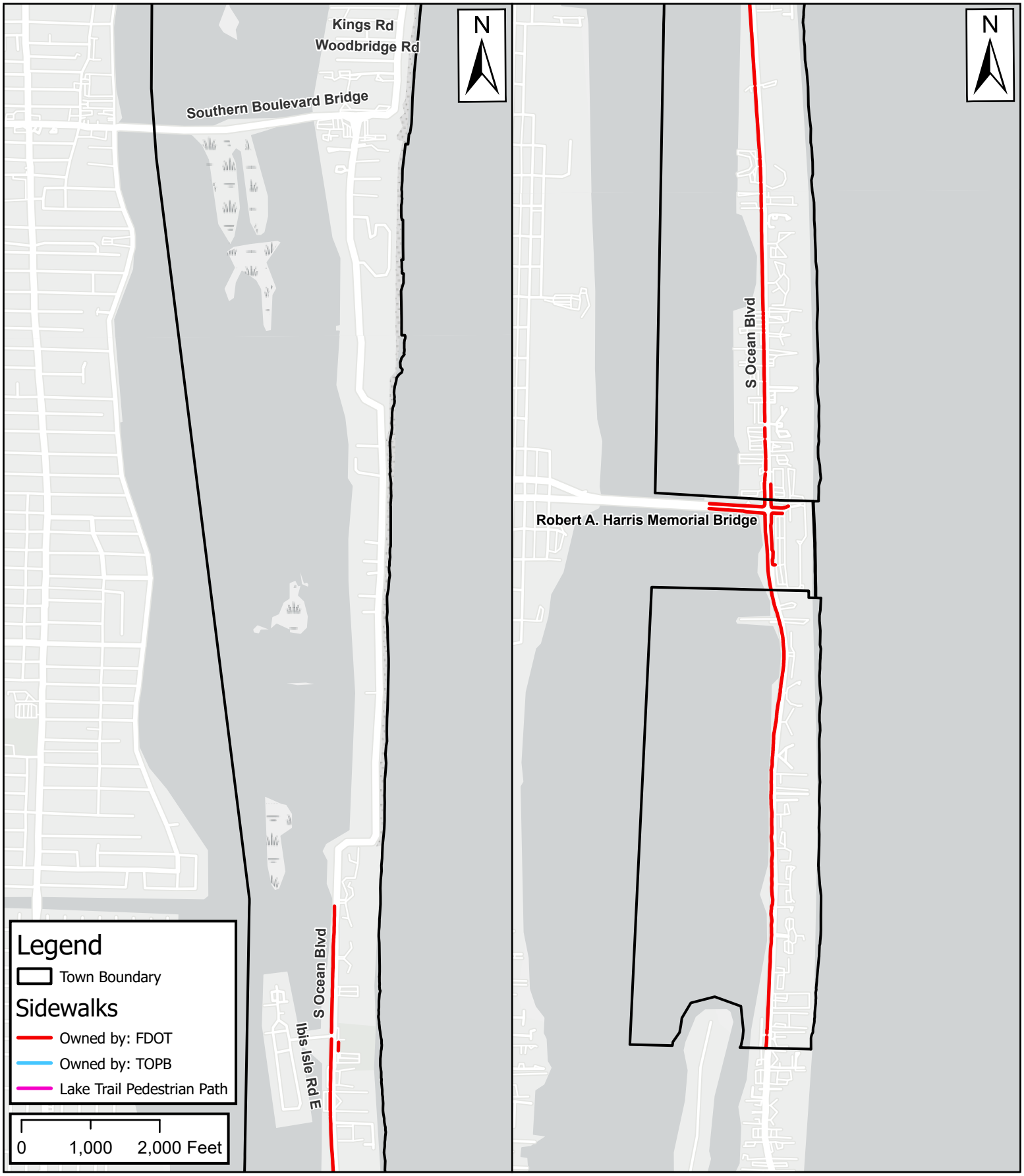

Planning, Zoning & Building Department
Phone: (561) 838-5431
Email: pzb@townofpalmbeach.com
Website: https://www.townofpalmbeach.com

This map contains approximate locations and information based on current available public records.

Pedestrian Network Map - 2024

GIS Department

Map No.	Date
2.6	9/24/2024

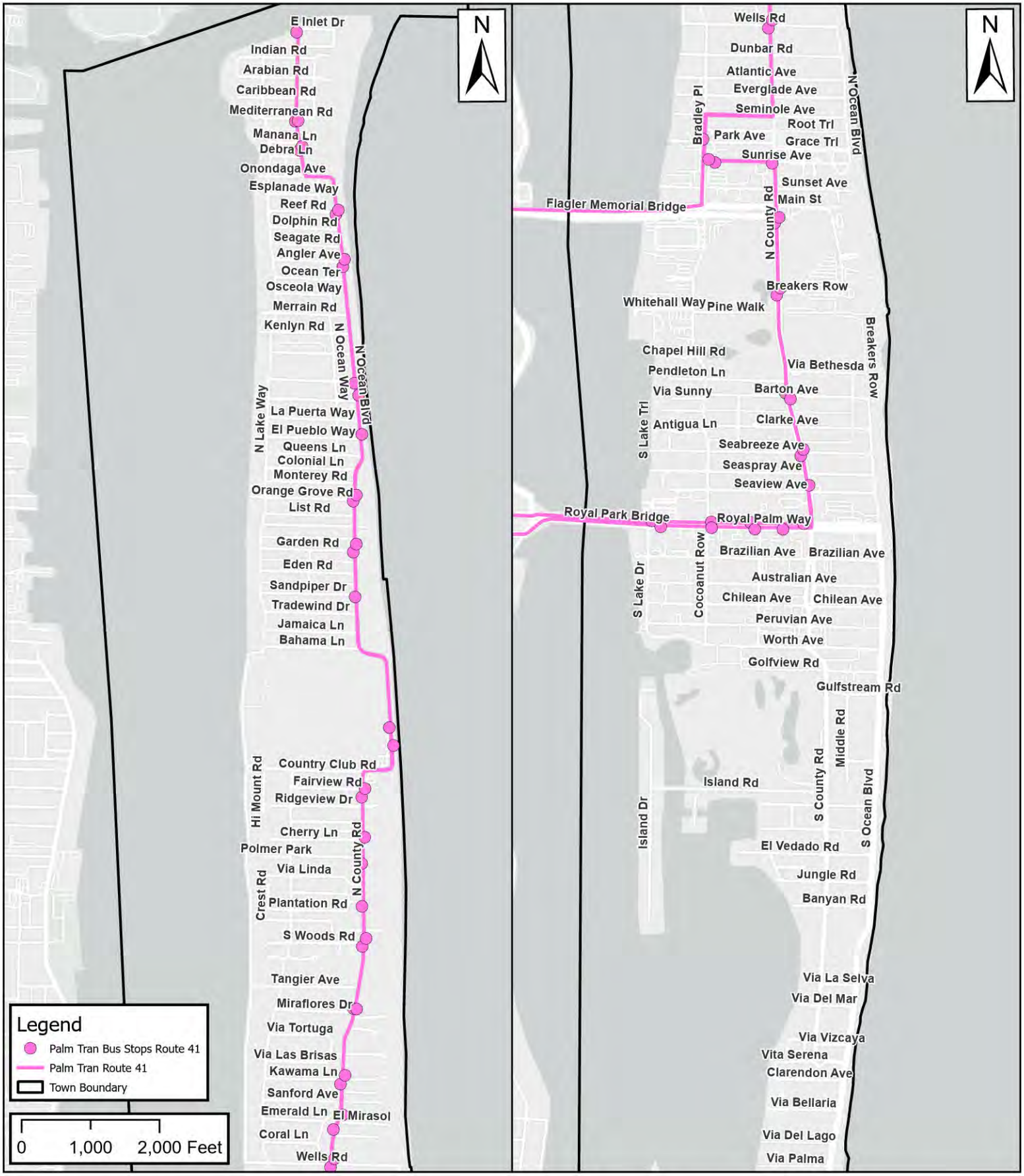

Planning, Zoning & Building Department
Phone: (561) 838-5431
Email: pzb@townofpalmbeach.com
Website: https://www.townofpalmbeach.com

This map contains approximate locations and information based on current available public records.

Public Transit Map - 2024

GIS Department

Map No.	Date
2.7	9/24/2024

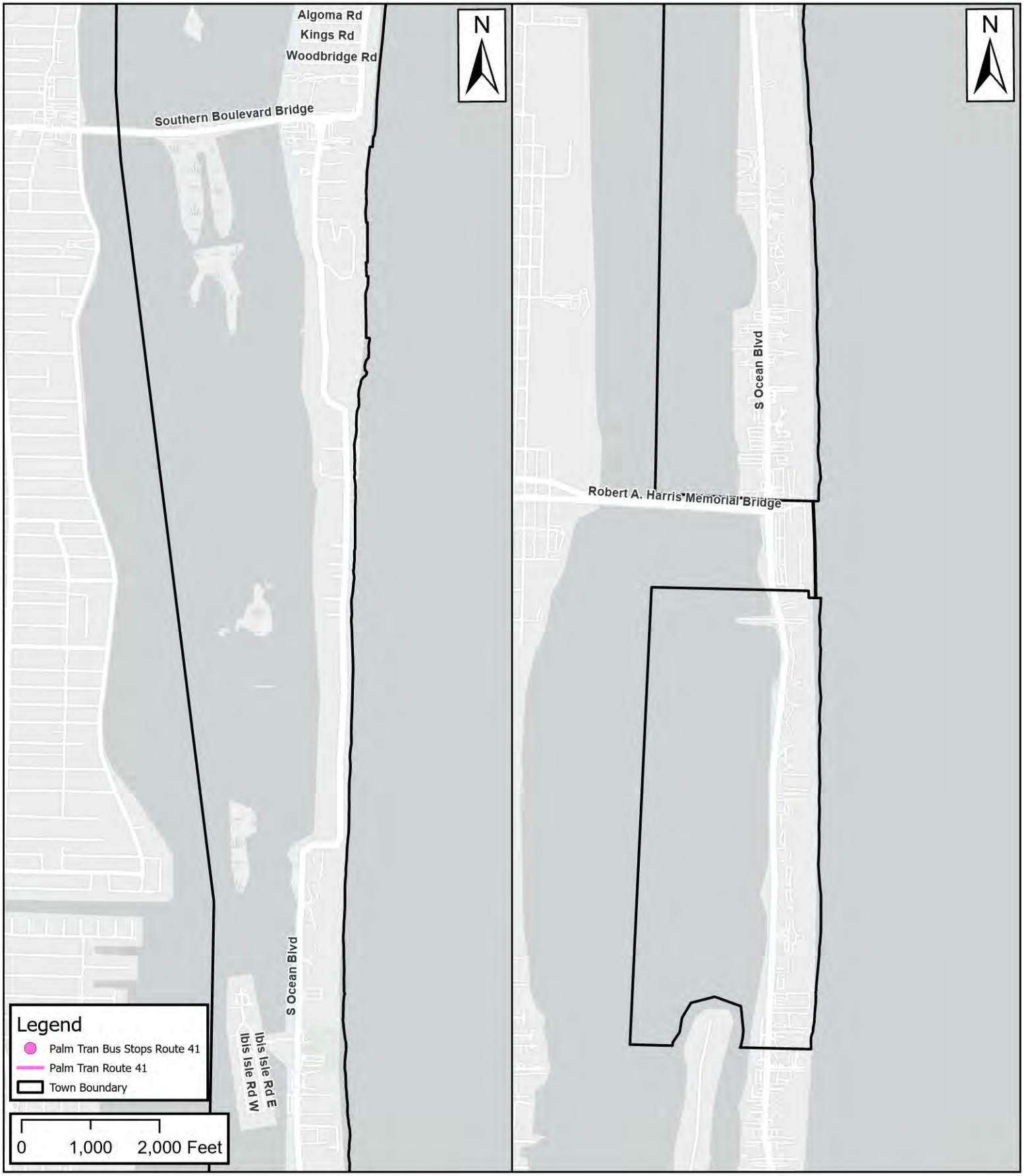

Planning, Zoning & Building Department
Phone: (561) 838-5431
Email: pzb@townofpalmbeach.com
Website: https://www.townofpalmbeach.com

This map contains approximate locations and information based on current available public records.

Public Transit Map - 2024

GIS Department

Map No.	Date	
2.7	9/24/2024	

TOWN OF PALM BEACH OD ZONES ANALYSIS

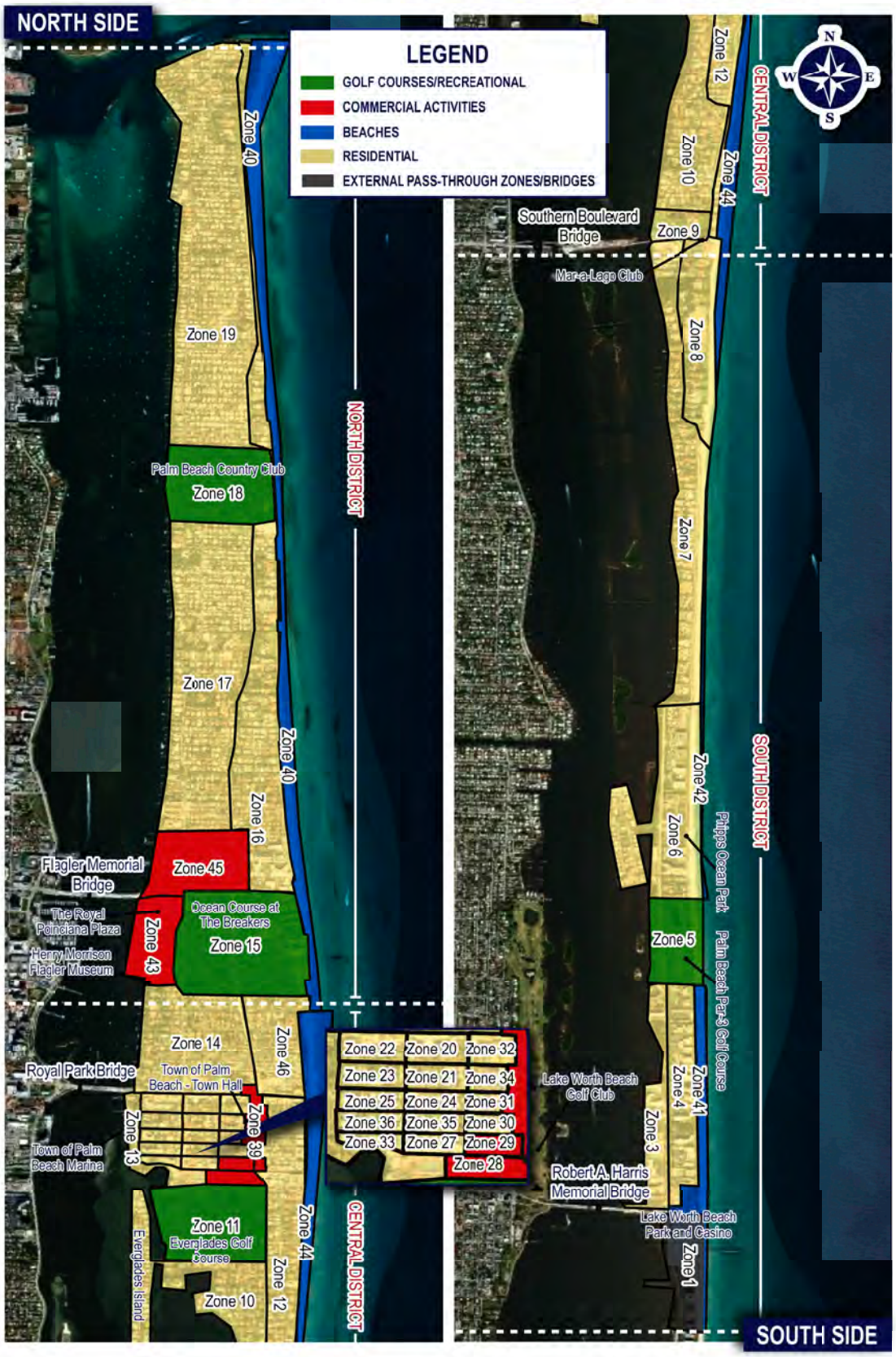

Planning, Zoning & Building Department
Phone: (561) 838-5431
Email: pzb@townofpalmbeach.com
Website: https://www.townofpalmbeach.com

This map contains approximate locations and information based on current available public records.

Origin Destination (OD) Zones Analysis Map - 2024

GIS Department

Map No.	Date
2.8	9/26/2024

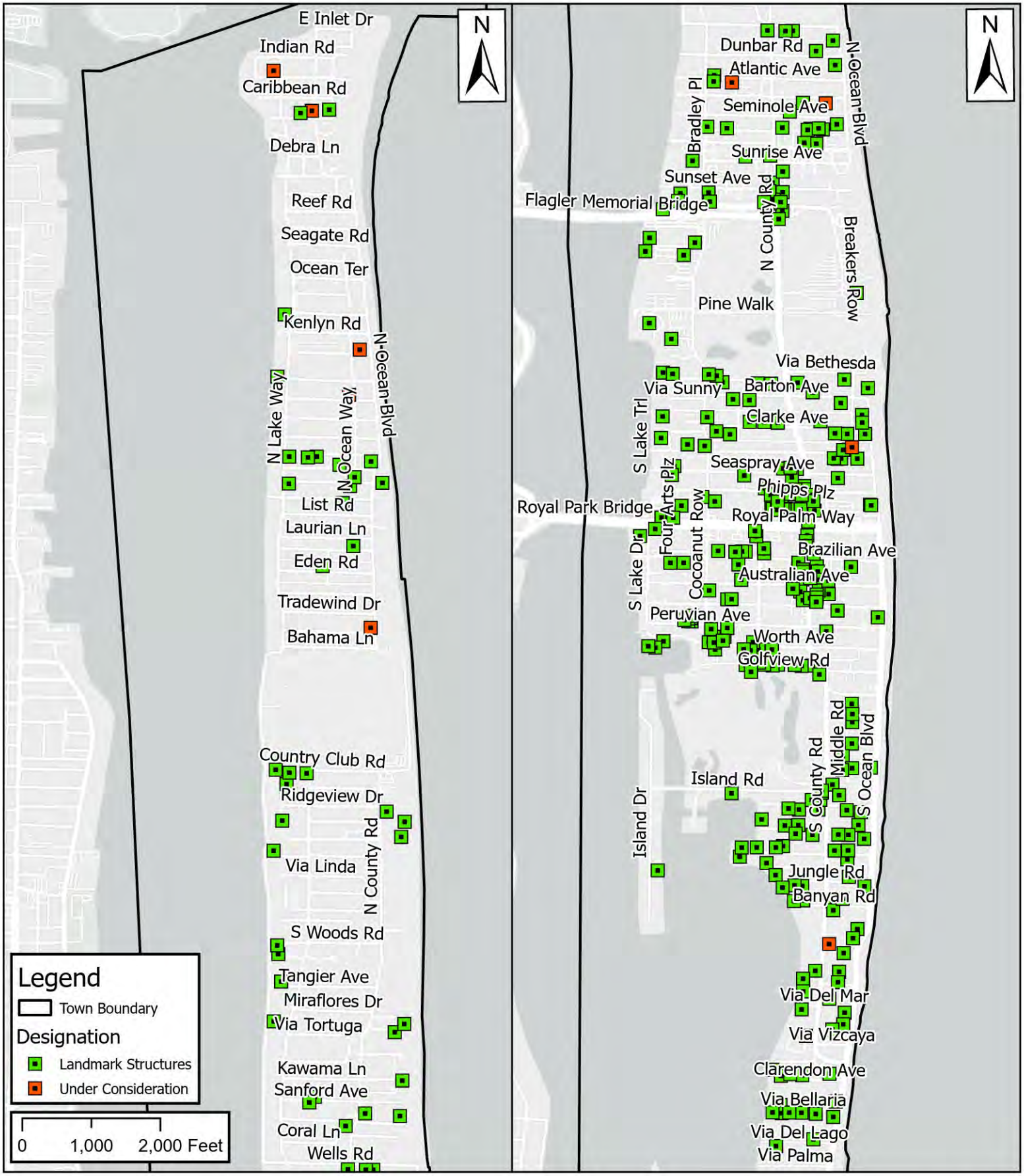

Planning, Zoning & Building Department
Phone: (561) 838-5431
Email: pzb@townofpalmbeach.com
Website: https://www.townofpalmbeach.com

This map contains approximate locations and information based on current available public records.

Landmark Structures Map - 2024

GIS Department

Map No.	Date
4.1	9/24/2024

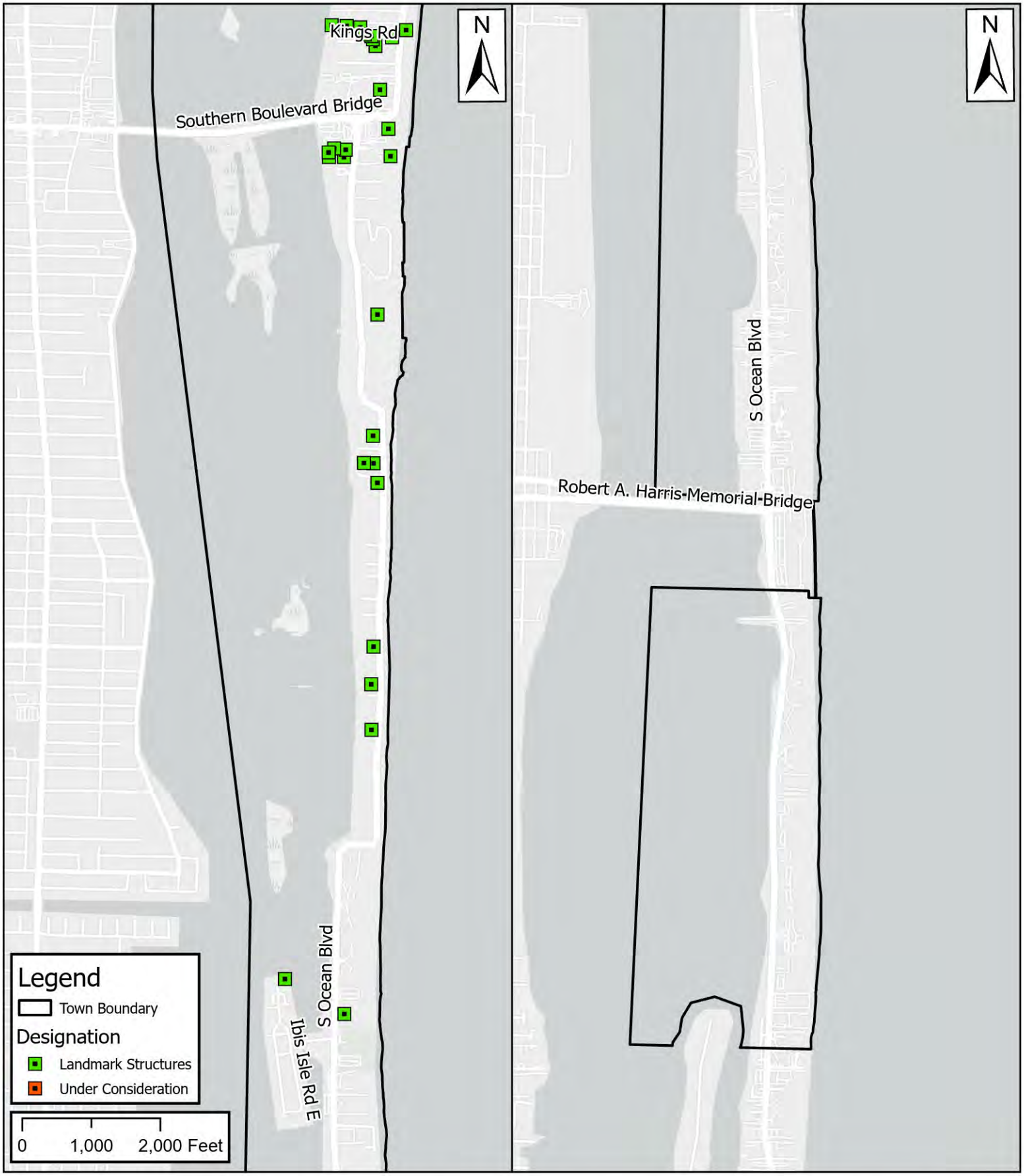

Planning, Zoning & Building Department
Phone: (561) 838-5431
Email: pzb@townofpalmbeach.com
Website: https://www.townofpalmbeach.com

This map contains approximate locations and information based on current available public records.

Landmark Structures Map - 2024

GIS Department

Map No.	Date
4.1	9/24/2024

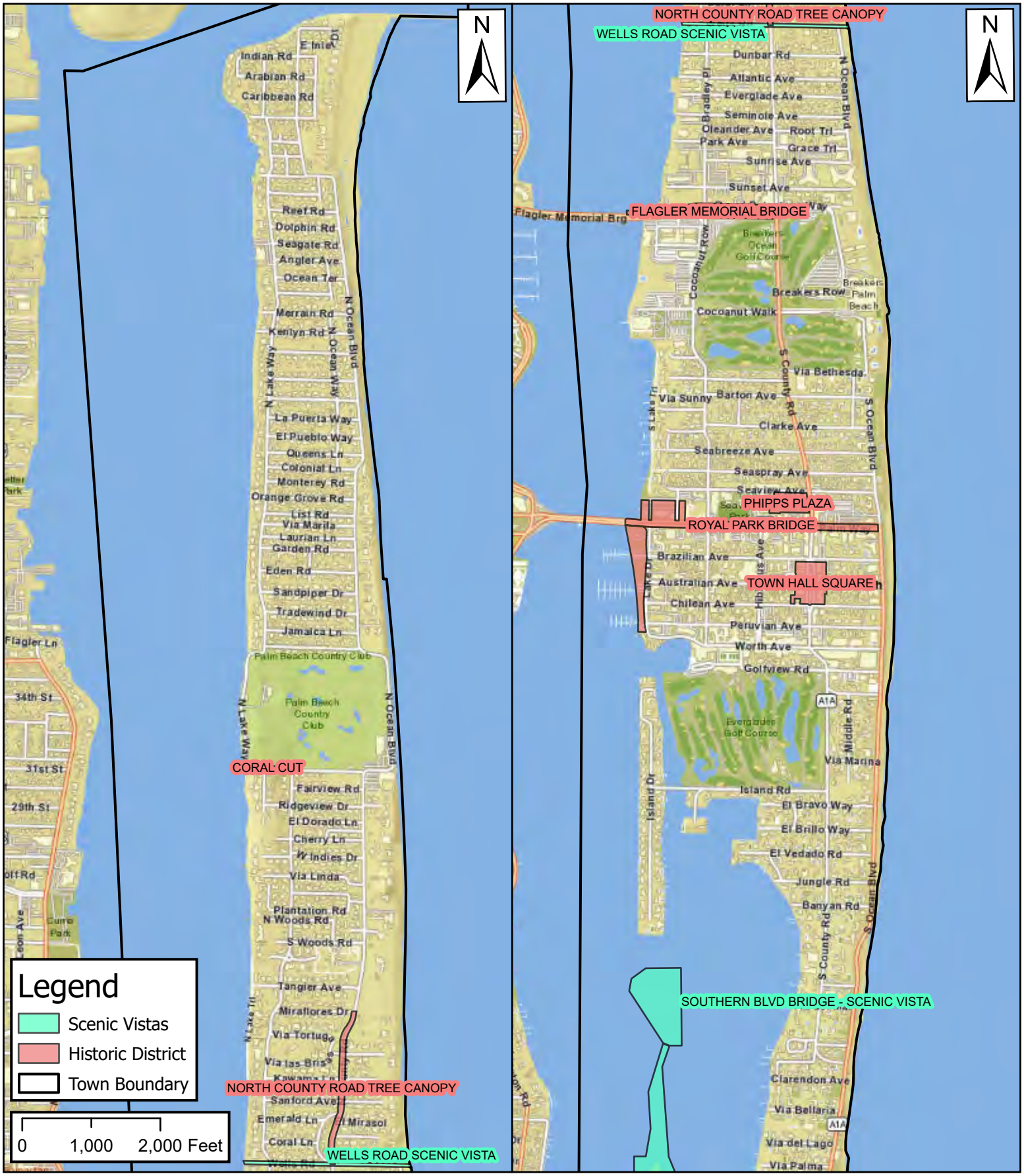

Planning, Zoning & Building Department
Phone: (561) 838-5431
Email: pzb@townofpalmbeach.com
Website: https://www.townofpalmbeach.com

This map contains approximate locations and information based on current available public records.

Historic Districts and Scenic Vistas Map - 2024

GIS Department

Map No.	Date
4.2	9/24/2024

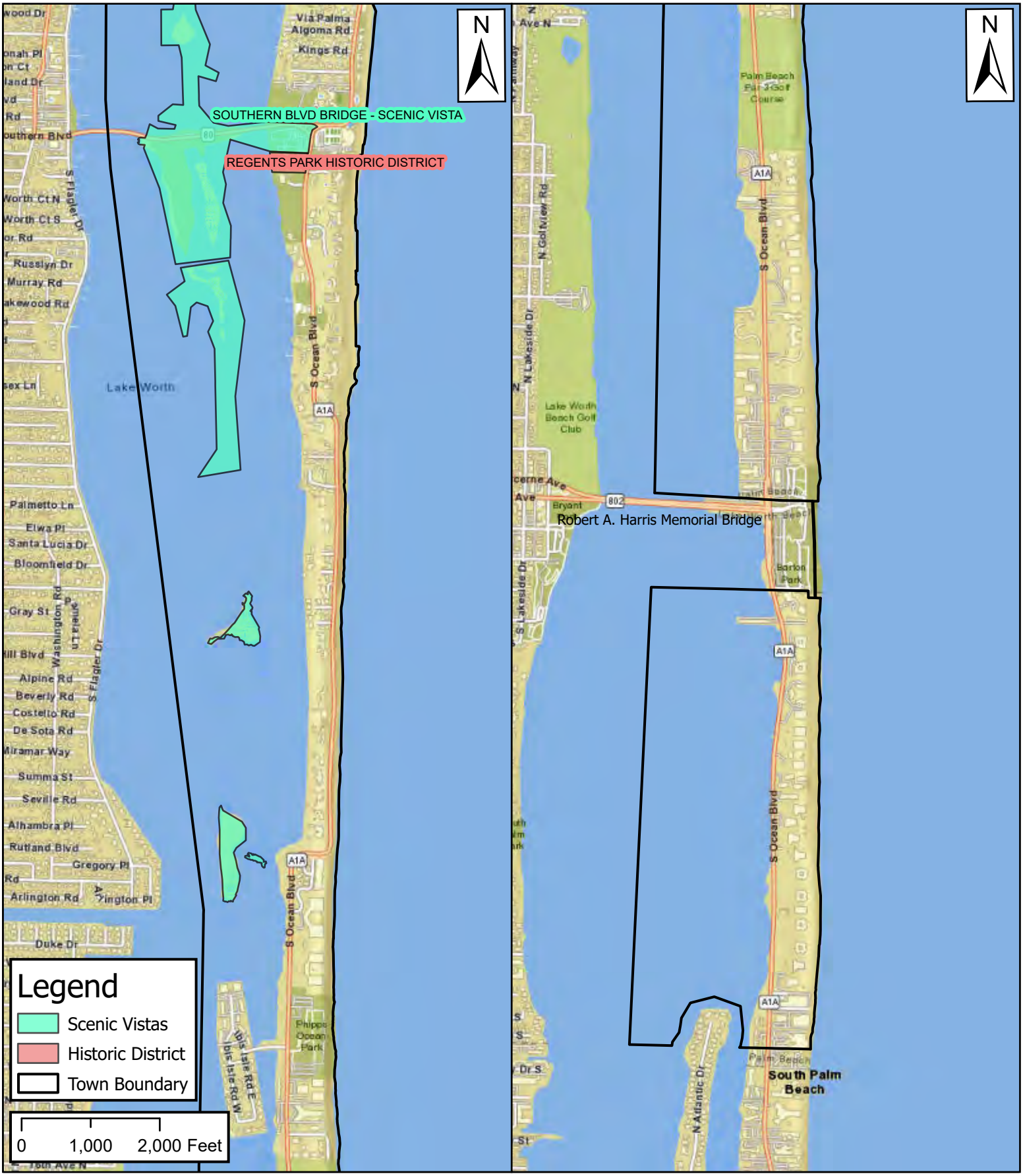

Planning, Zoning & Building Department
Phone: (561) 838-5431
Email: pzb@townofpalmbeach.com
Website: https://www.townofpalmbeach.com

This map contains approximate locations and information based on current available public records.

Historic Districts and Scenic Vistas Map - 2024

GIS Department

Map No.	Date
4.2	9/24/2024

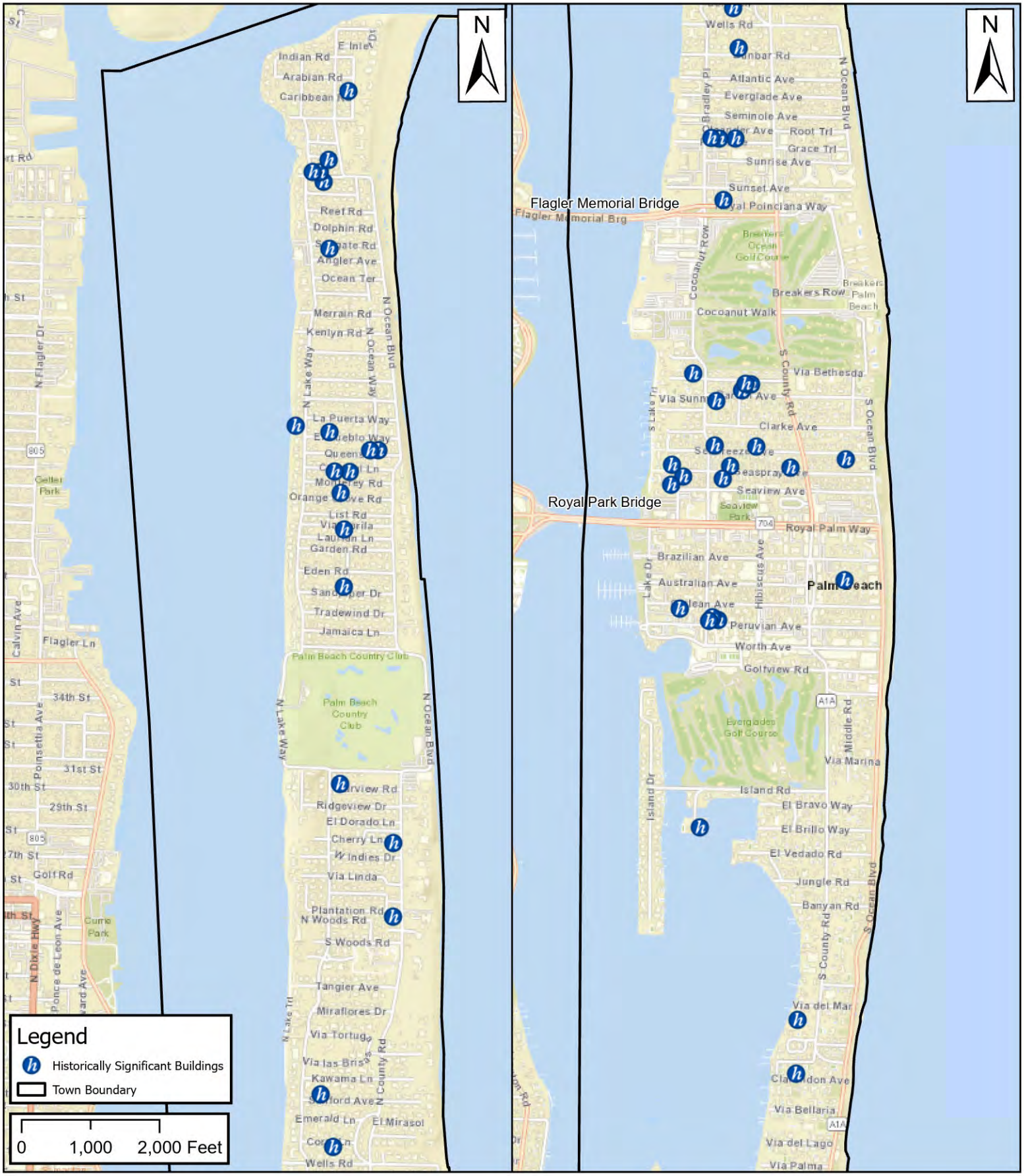

Planning, Zoning & Building Department
Phone: (561) 838-5431
Email: pzb@townofpalmbeach.com
Website: https://www.townofpalmbeach.com

This map contains approximate locations and information based on current available public records.

Historically Significant Buildings Map - 2024

GIS Department

Map No.	Date
4.3	9/24/2024

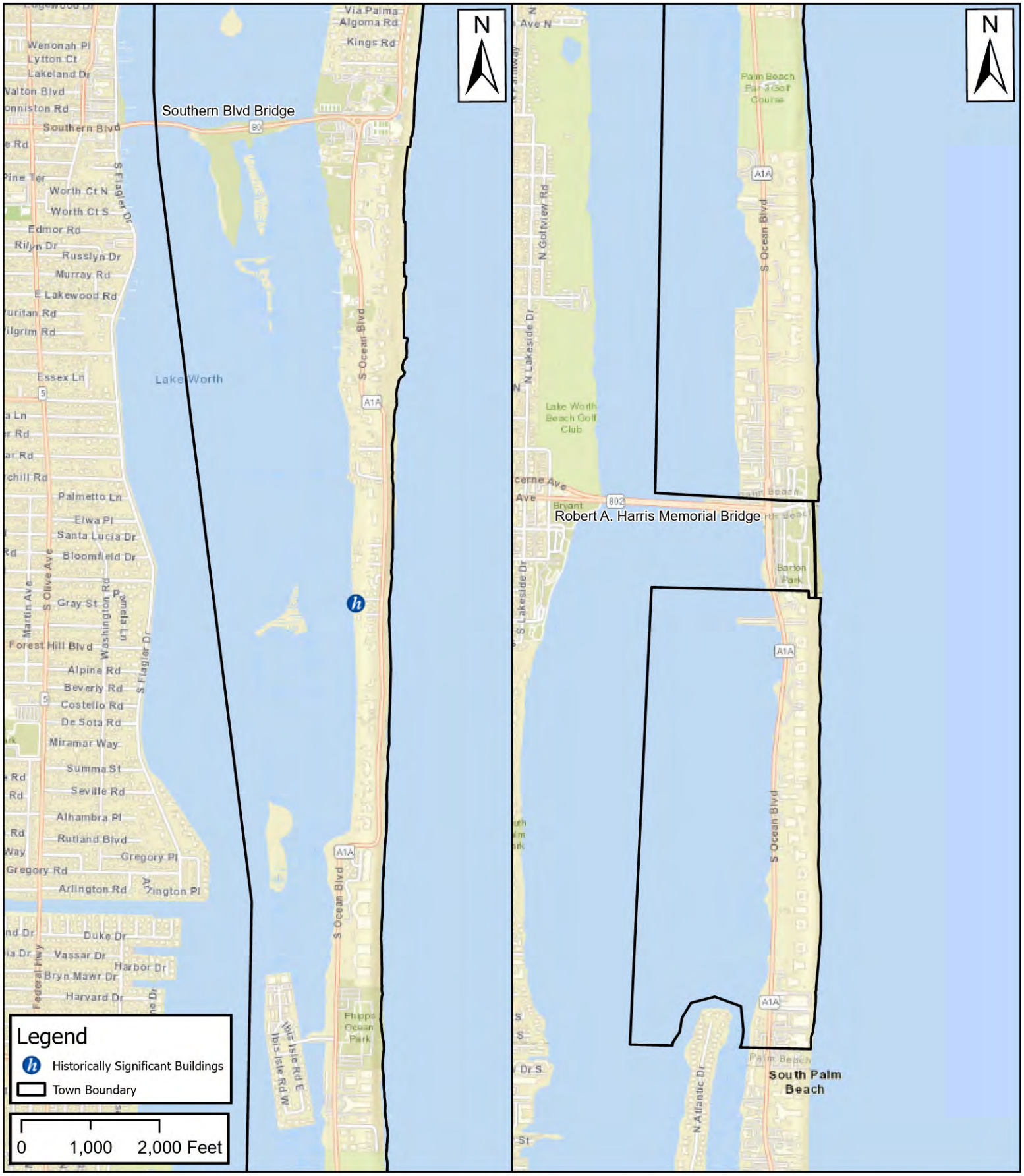

Planning, Zoning & Building Department
Phone: (561) 838-5431
Email: pzb@townofpalmbeach.com
Website: https://www.townofpalmbeach.com

This map contains approximate locations and information based on current available public records.

Historically Significant Buildings Map - 2024

GIS Department

Map No.	Date
4.3	9/24/2024

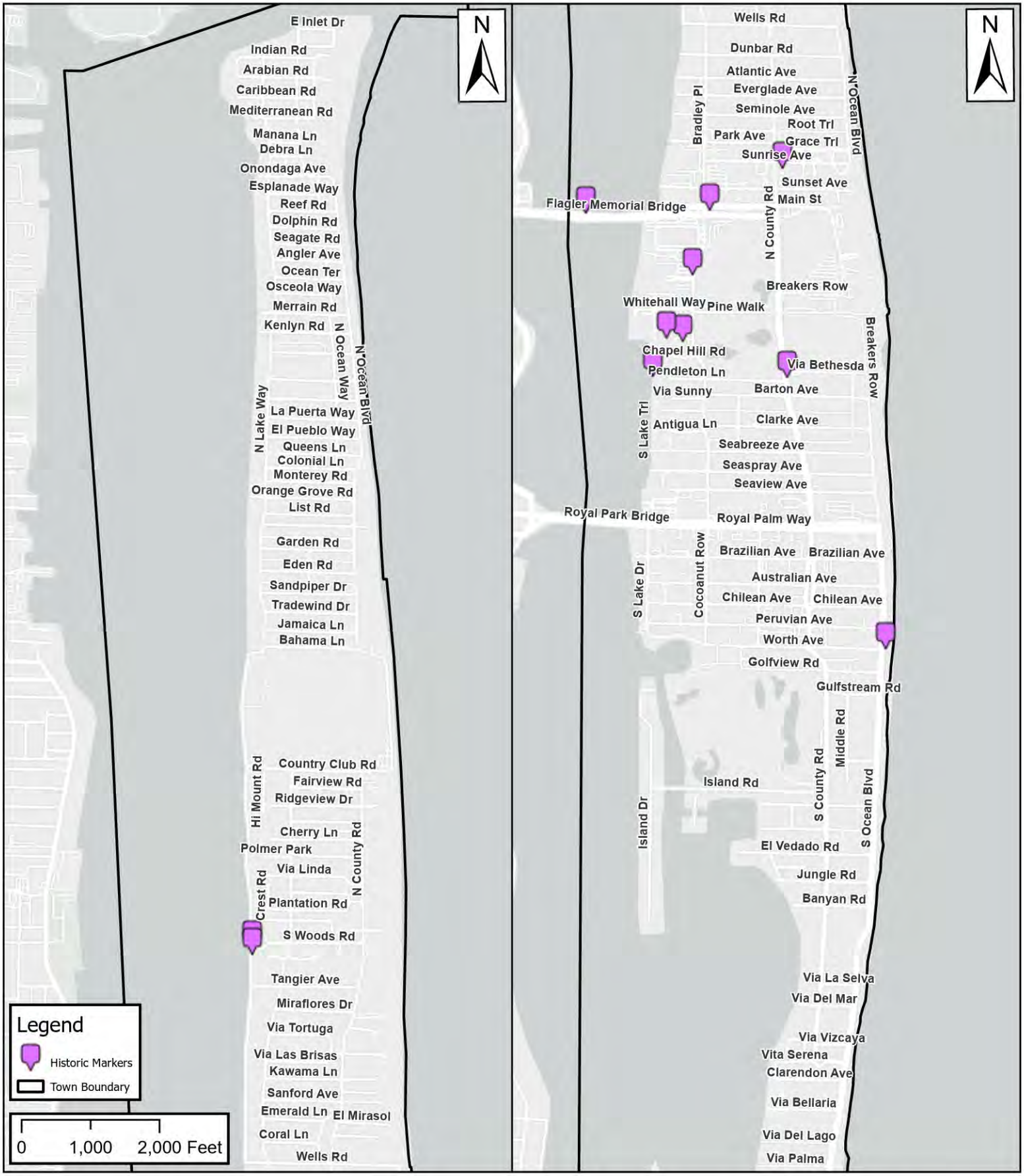

Planning, Zoning & Building Department
Phone: (561) 838-5431
Email: pzb@townofpalmbeach.com
Website: https://www.townofpalmbeach.com

This map contains approximate locations and information based on current available public records.

Historic Markers Map - 2024

GIS Department

Map No.	Date
4.4	9/24/2024

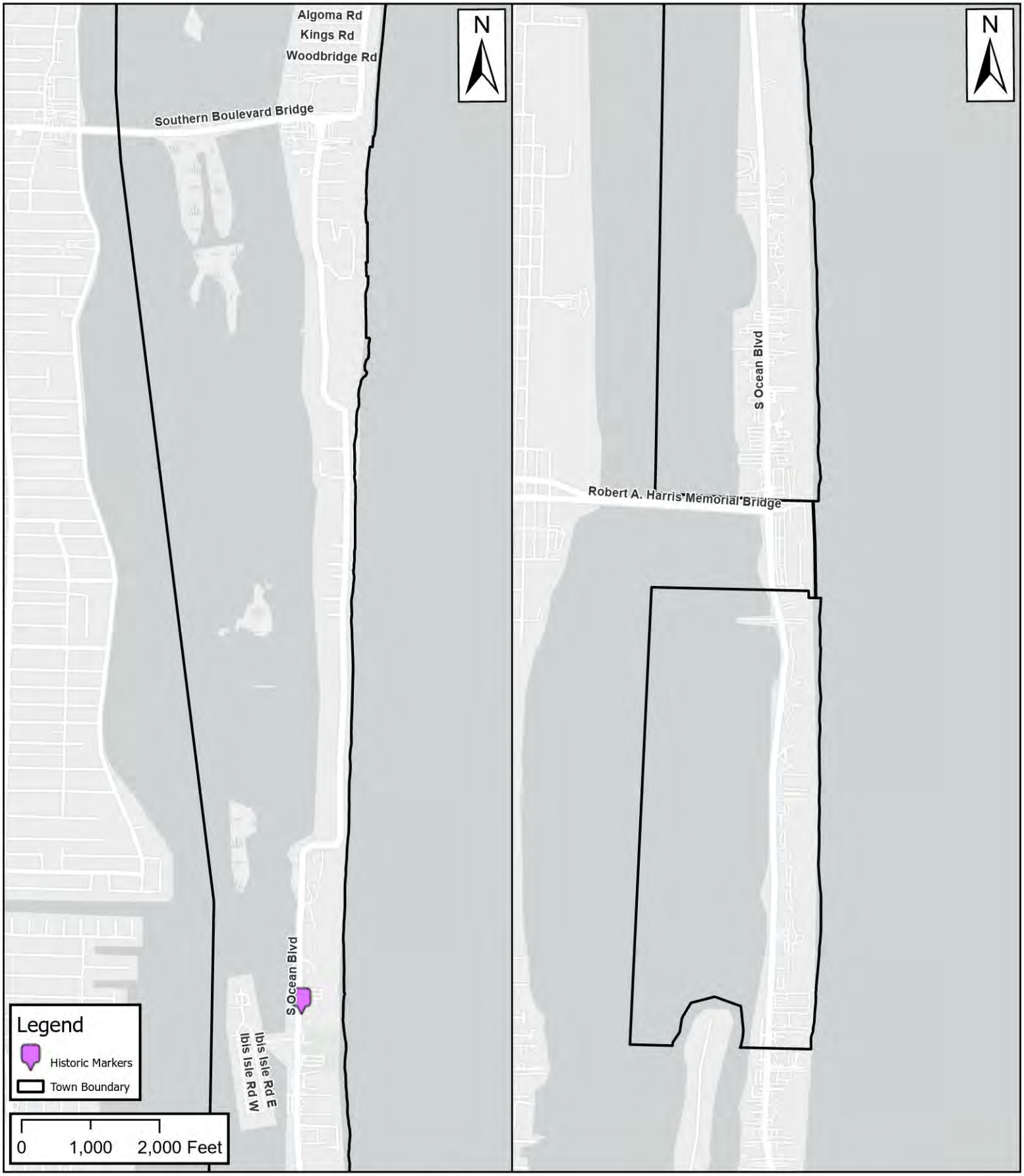

Planning, Zoning & Building Department
Phone: (561) 838-5431
Email: pzb@townofpalmbeach.com
Website: https://www.townofpalmbeach.com

This map contains approximate locations and information based on current available public records.

Historic Markers Map - 2024

GIS Department

Map No.	Date
4.4	9/24/2024

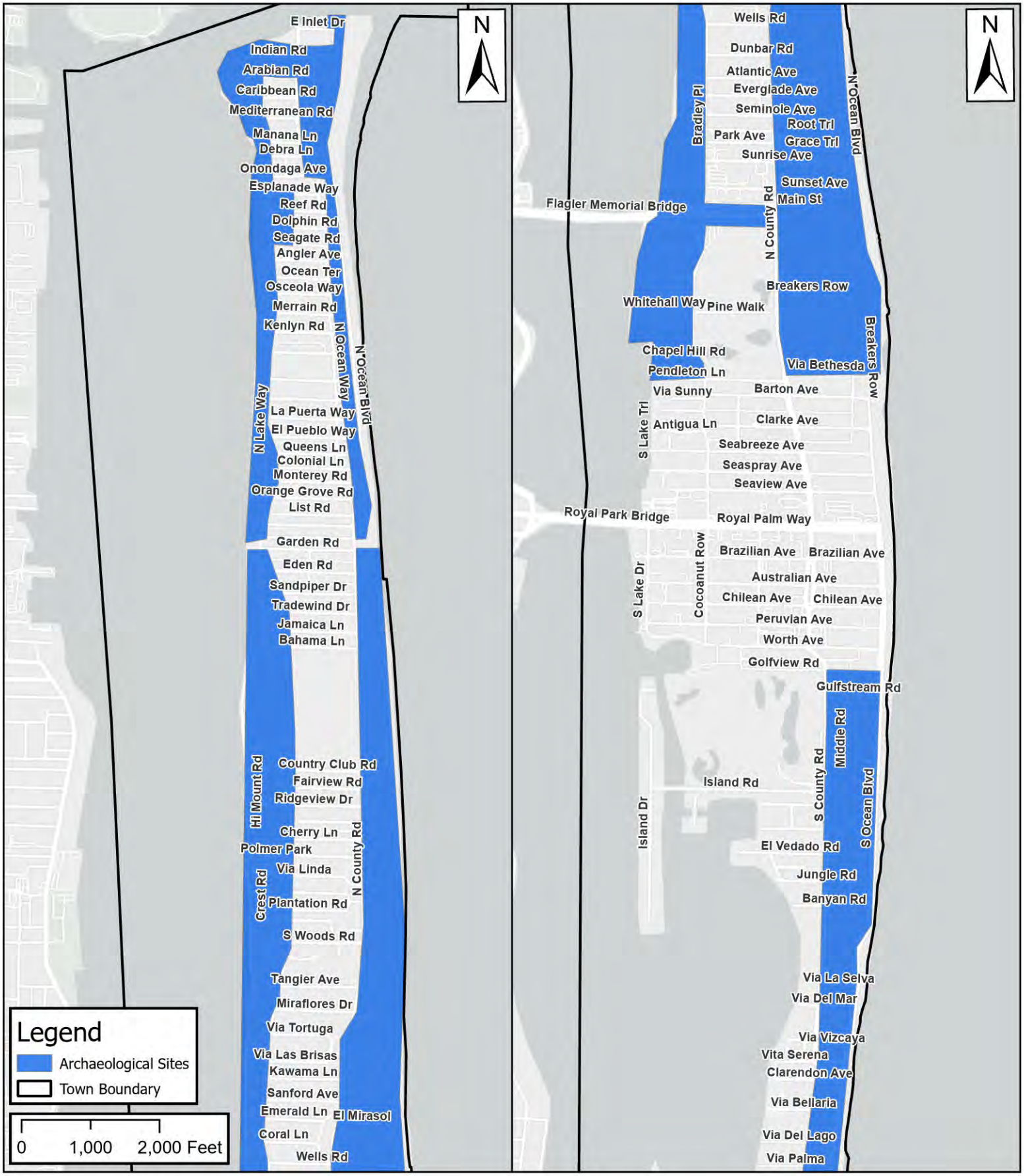

Planning, Zoning & Building Department
Phone: (561) 838-5431
Email: pzb@townofpalmbeach.com
Website: https://www.townofpalmbeach.com

This map contains approximate locations and information based on current available public records.

Archaeological Sites Map - 2024

GIS Department

Map No.	Date	
4.5	9/24/2024	

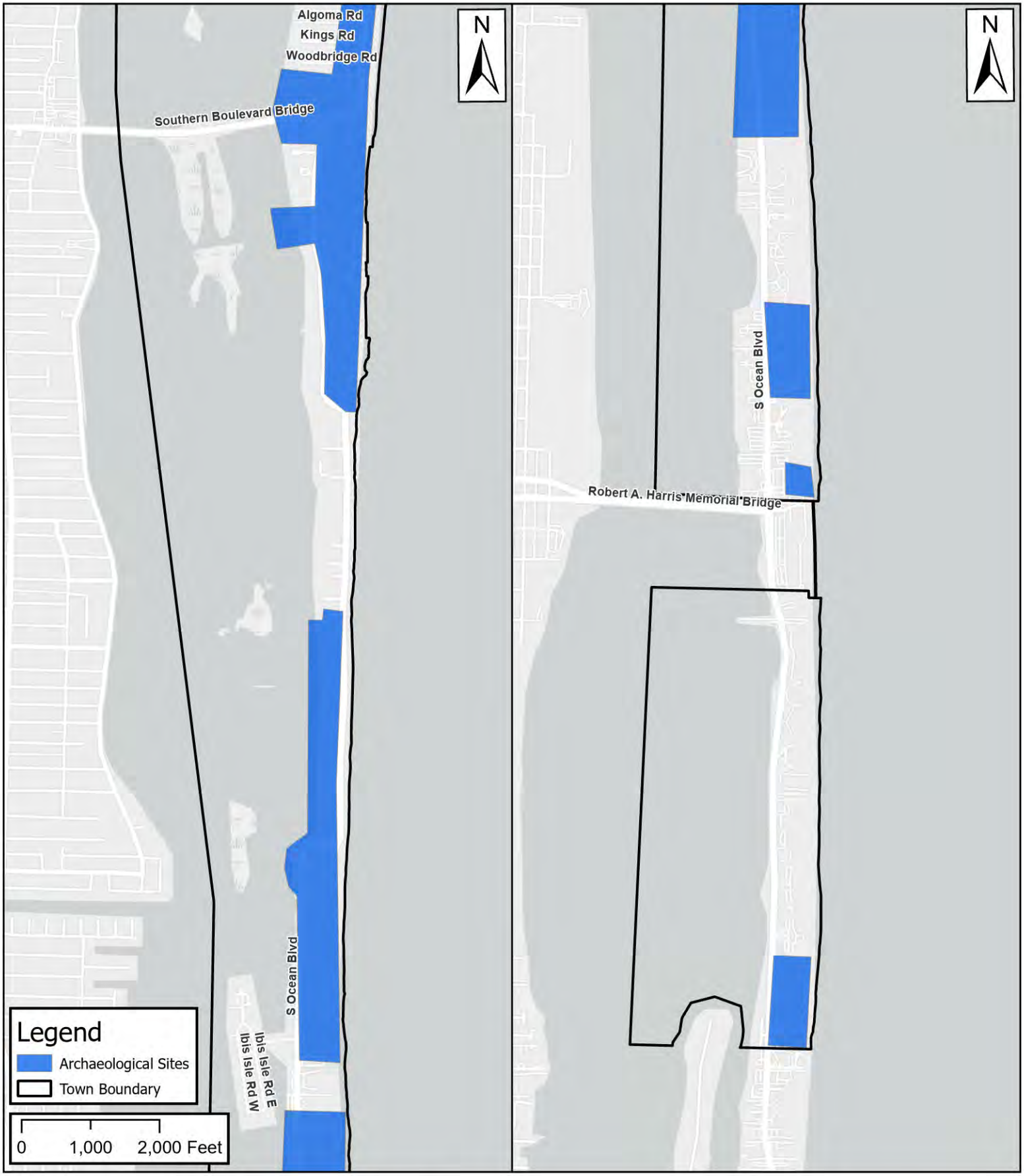

Planning, Zoning & Building Department
Phone: (561) 838-5431
Email: pzb@townofpalmbeach.com
Website: https://www.townofpalmbeach.com

This map contains approximate locations and information based on current available public records.

Archaeological Sites Map - 2024

GIS Department

Map No.	Date
4.5	9/24/2024

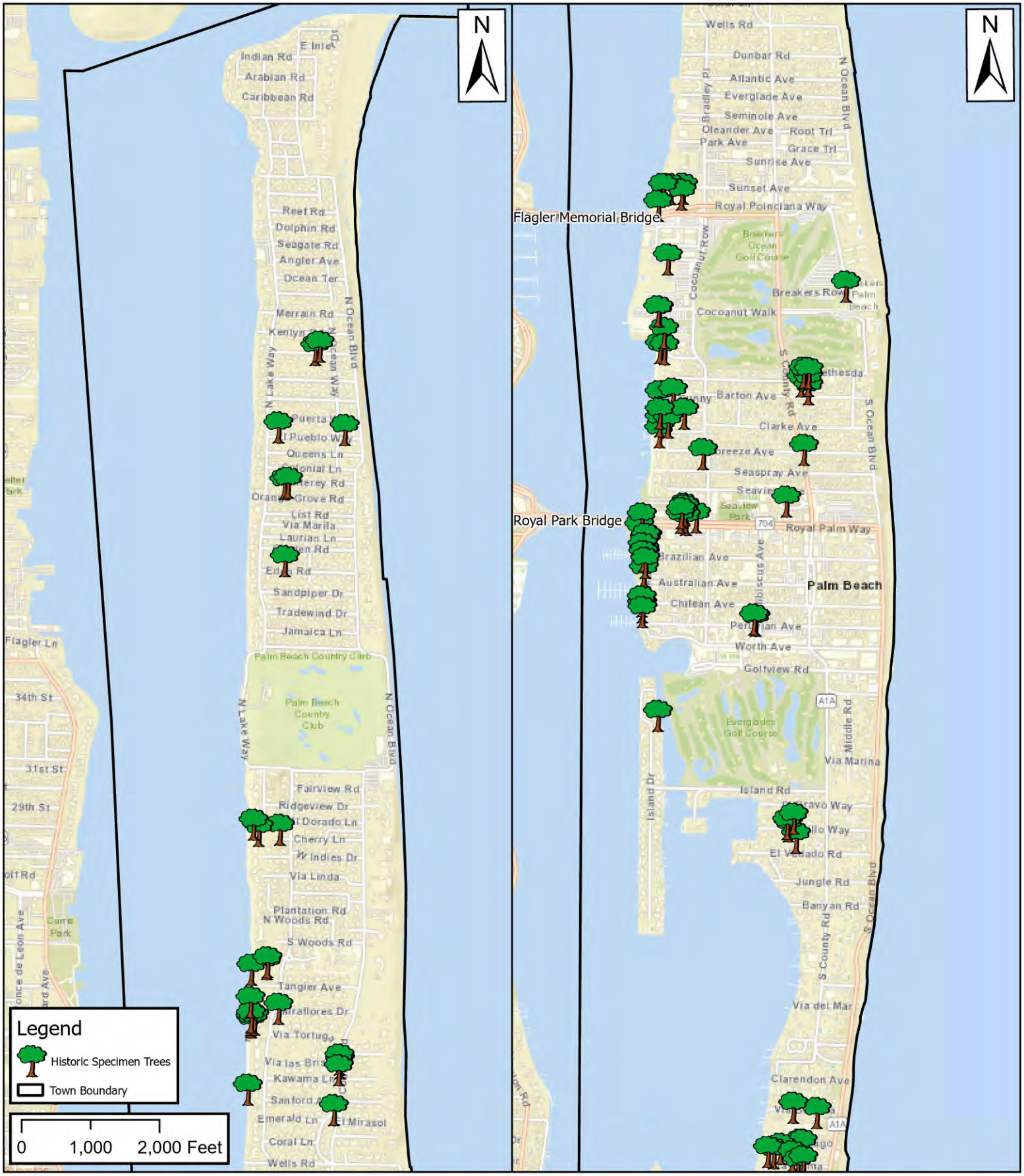

Planning, Zoning & Building Department
Phone: (561) 838-5431
Email: pzb@townofpalmbeach.com
Website: https://www.townofpalmbeach.com

This map contains approximate locations and information based on current available public records.

Historic Specimen Trees Map - 2024

GIS Department

Map No.	Date
4.6	9/24/2024

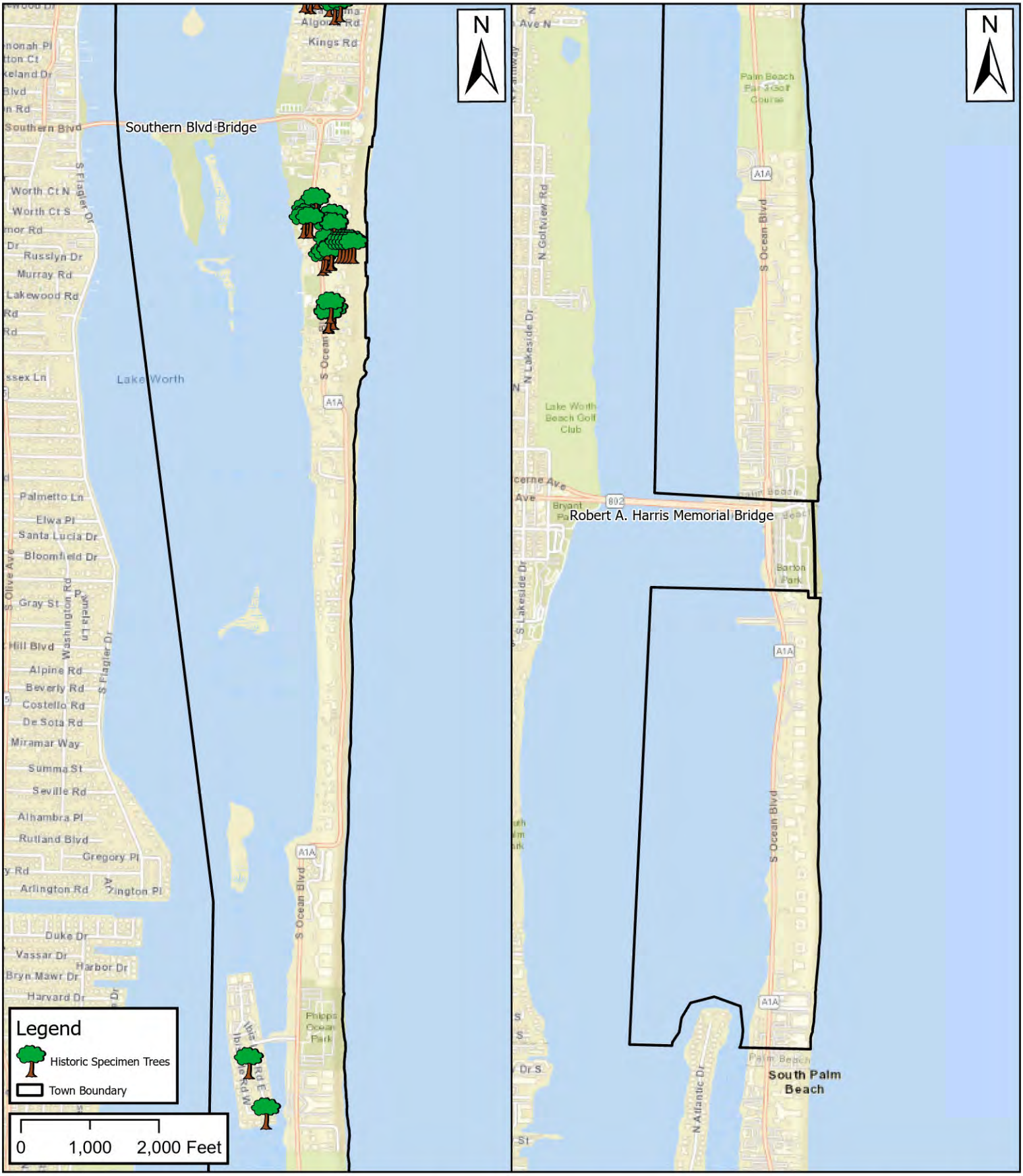

Planning, Zoning & Building Department
Phone: (561) 838-5431
Email: pzb@townofpalmbeach.com
Website: https://www.townofpalmbeach.com

This map contains approximate locations and information based on current available public records.

Historic Specimen Trees Map - 2024

GIS Department

Map No.	Date
4.6	9/24/2024

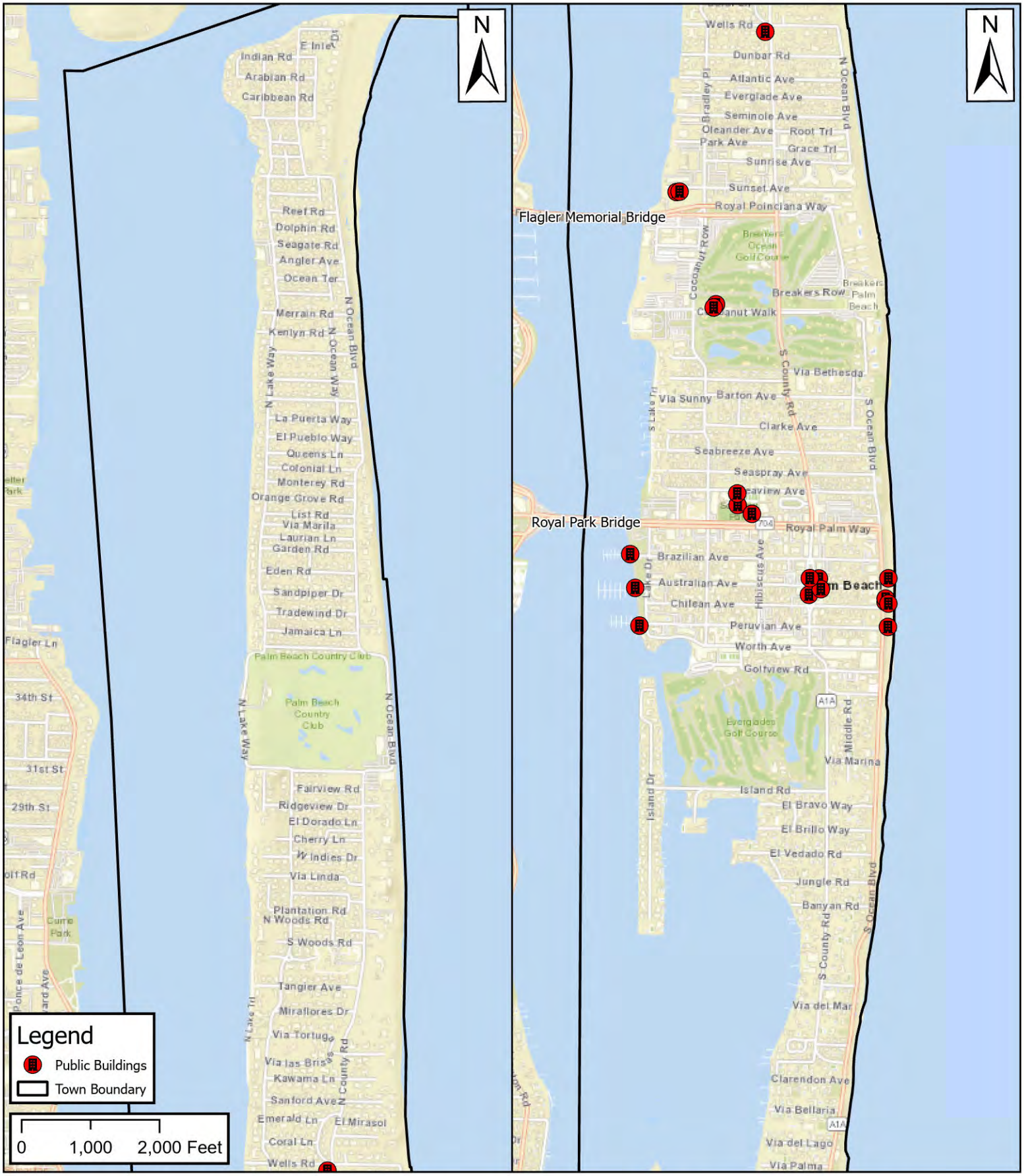

Planning, Zoning & Building Department
Phone: (561) 838-5431
Email: pzb@townofpalmbeach.com
Website: https://www.townofpalmbeach.com

This map contains approximate locations and information based on current available public records.

Public Buildings Map - 2024

GIS Department

Map No.	Date
6.1	9/24/2024

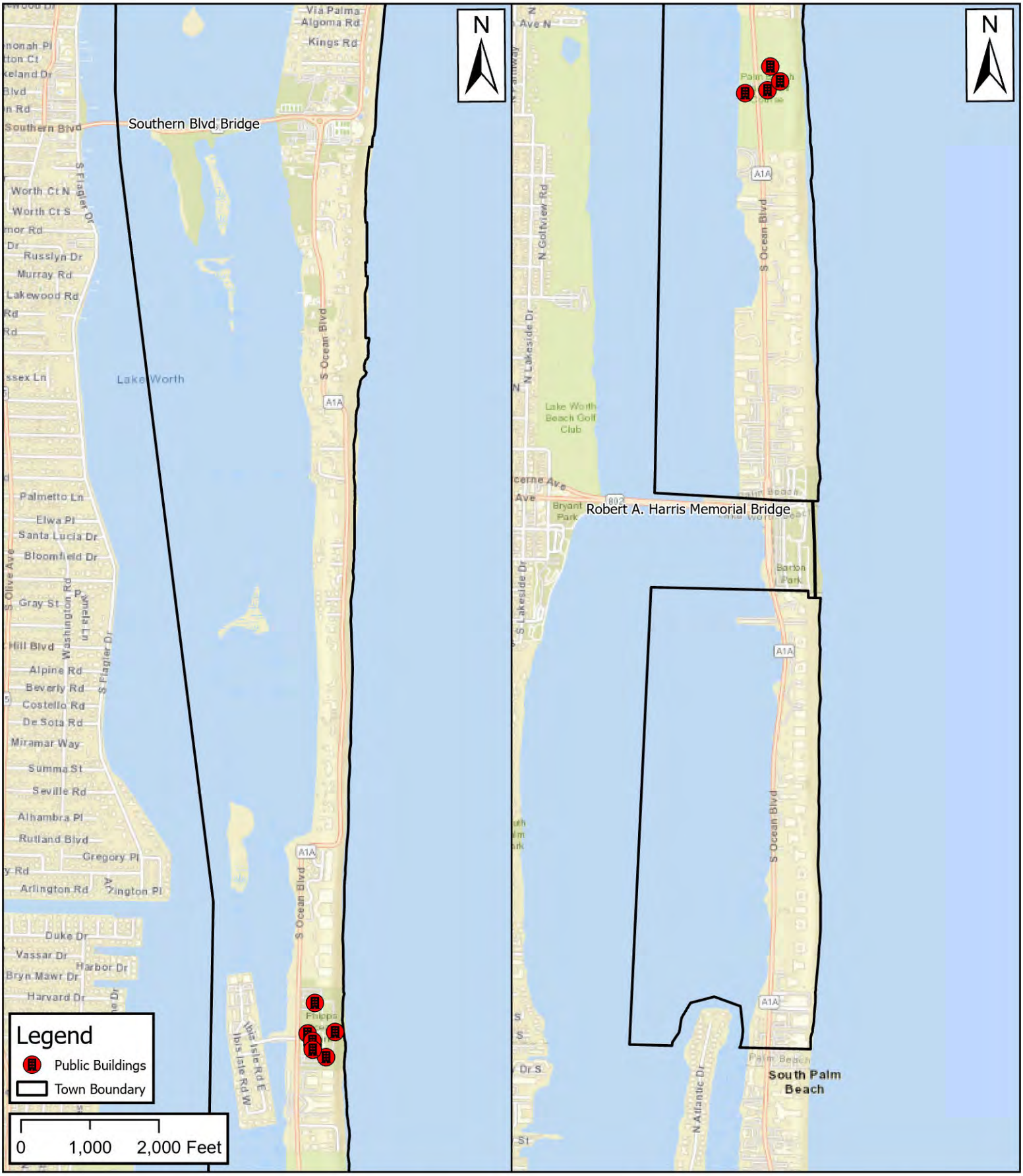

Planning, Zoning & Building Department
Phone: (561) 838-5431
Email: pzb@townofpalmbeach.com
Website: https://www.townofpalmbeach.com

This map contains approximate locations and information based on current available public records.

Public Buildings Map - 2024

GIS Department

Map No.	Date
6.1	9/24/2024

Planning, Zoning & Building Department
Phone: (561) 838-5431
Email: pzb@townofpalmbeach.com
Website: https://www.townofpalmbeach.com

This map contains approximate locations and information based on current available public records.

Seawall Map - 2024

GIS Department

Map No.	Date
6.2	9/24/2024

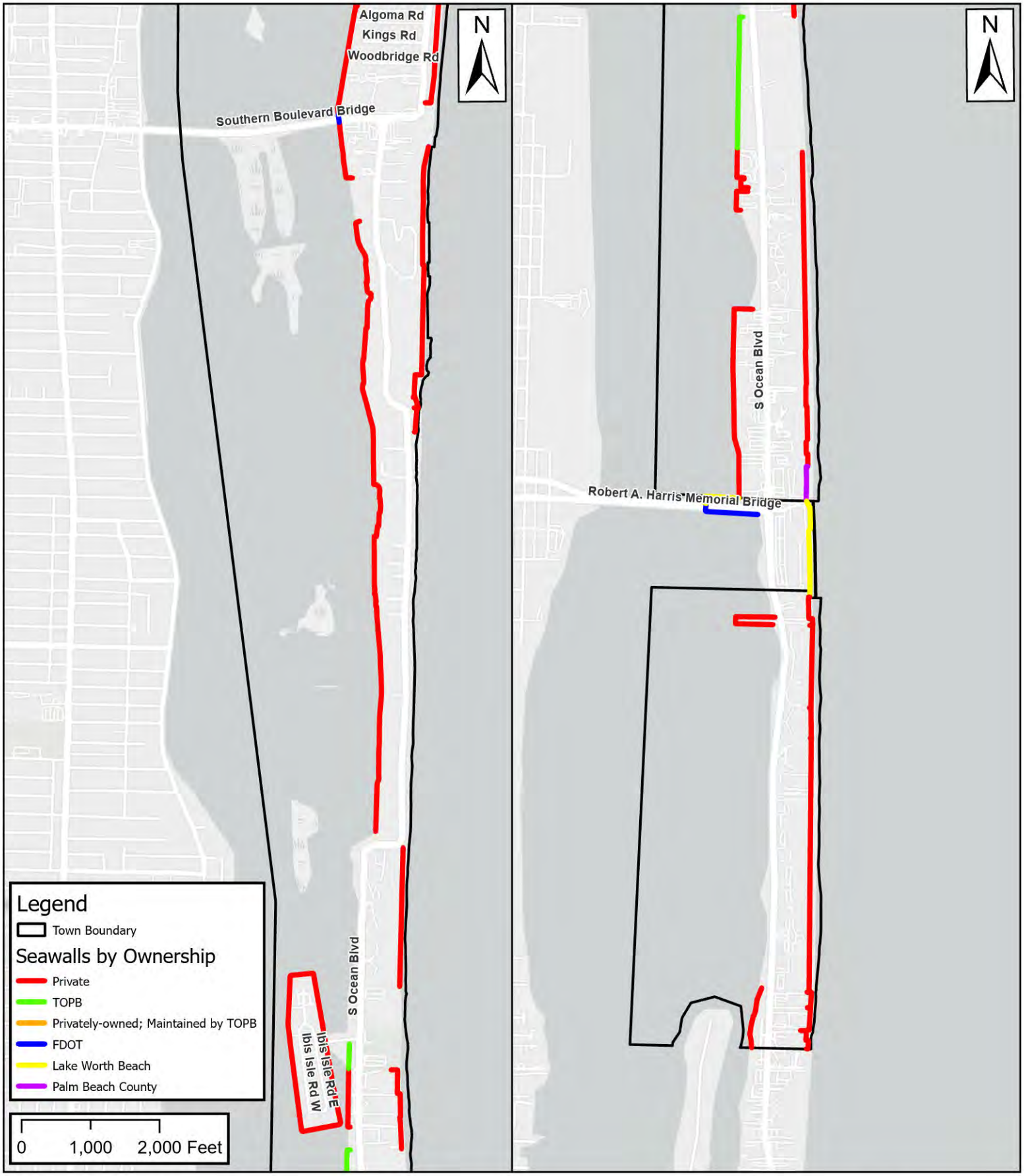

Planning, Zoning & Building Department
Phone: (561) 838-5431
Email: pzb@townofpalmbeach.com
Website: https://www.townofpalmbeach.com

This map contains approximate locations and information based on current available public records.

Seawall Map - 2024

GIS Department

Map No.	Date
6.2	9/24/2024

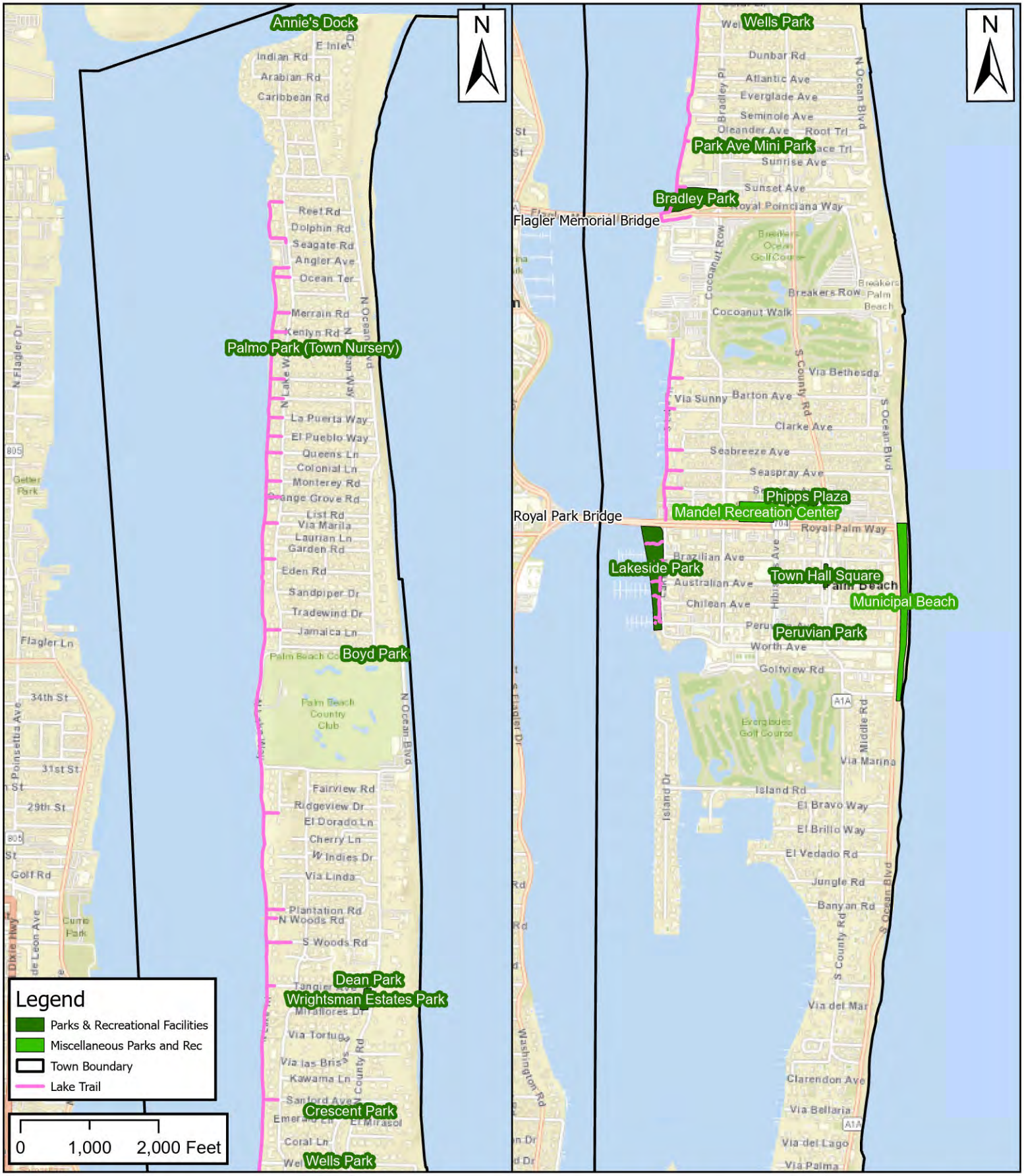

Planning, Zoning & Building Department
Phone: (561) 838-5431
Email: pzb@townofpalmbeach.com
Website: https://www.townofpalmbeach.com

This map contains approximate locations and information based on current available public records.

Parks & Recreation Facilities Map - 2024

GIS Department

Map No.	Date
7.1	9/24/2024

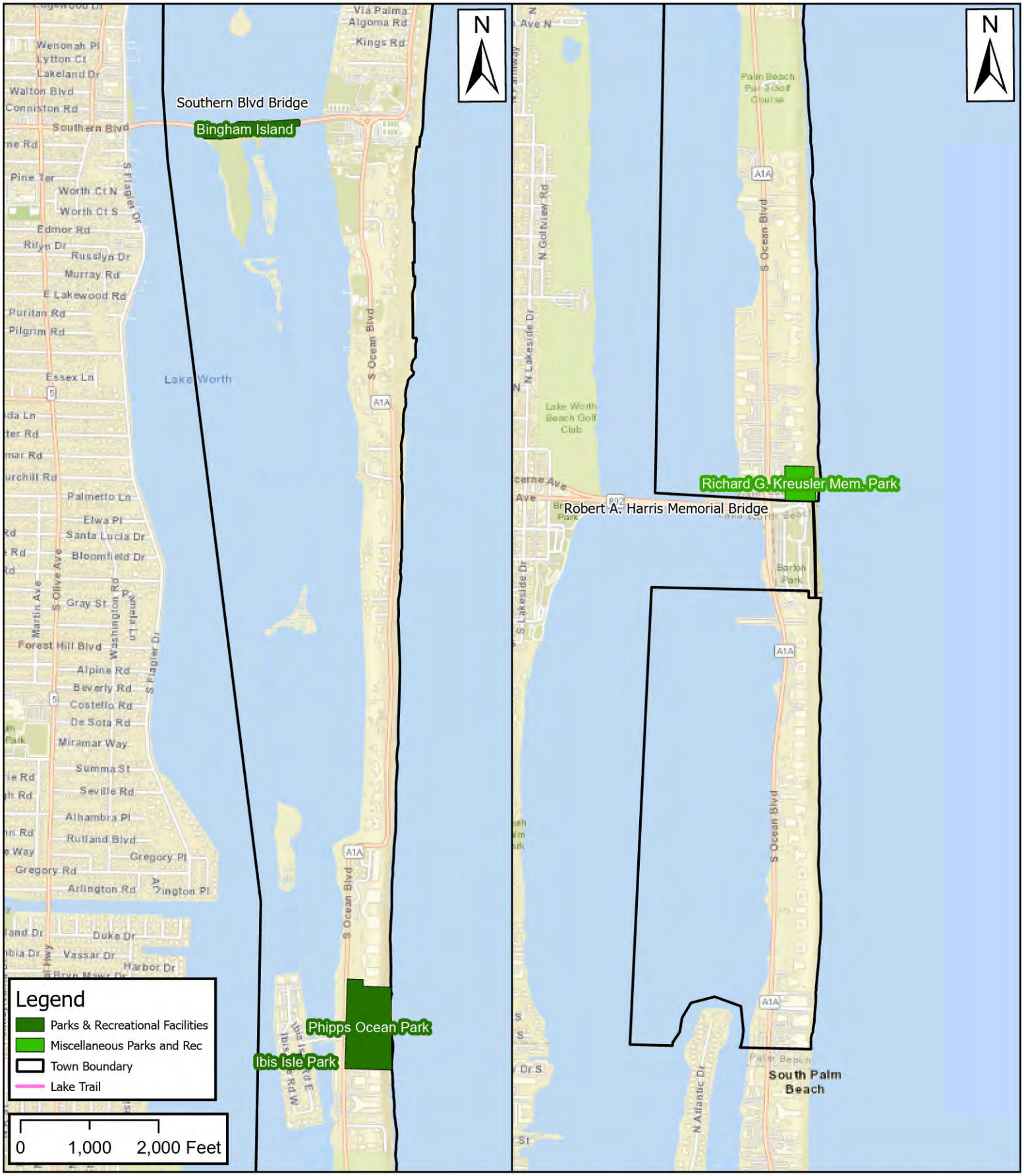

Planning, Zoning & Building Department
Phone: (561) 838-5431
Email: pzb@townofpalmbeach.com
Website: https://www.townofpalmbeach.com

This map contains approximate locations and information based on current available public records.

Parks & Recreation Facilities Map - 2024

GIS Department

Map No.	Date
7.1	9/24/2024

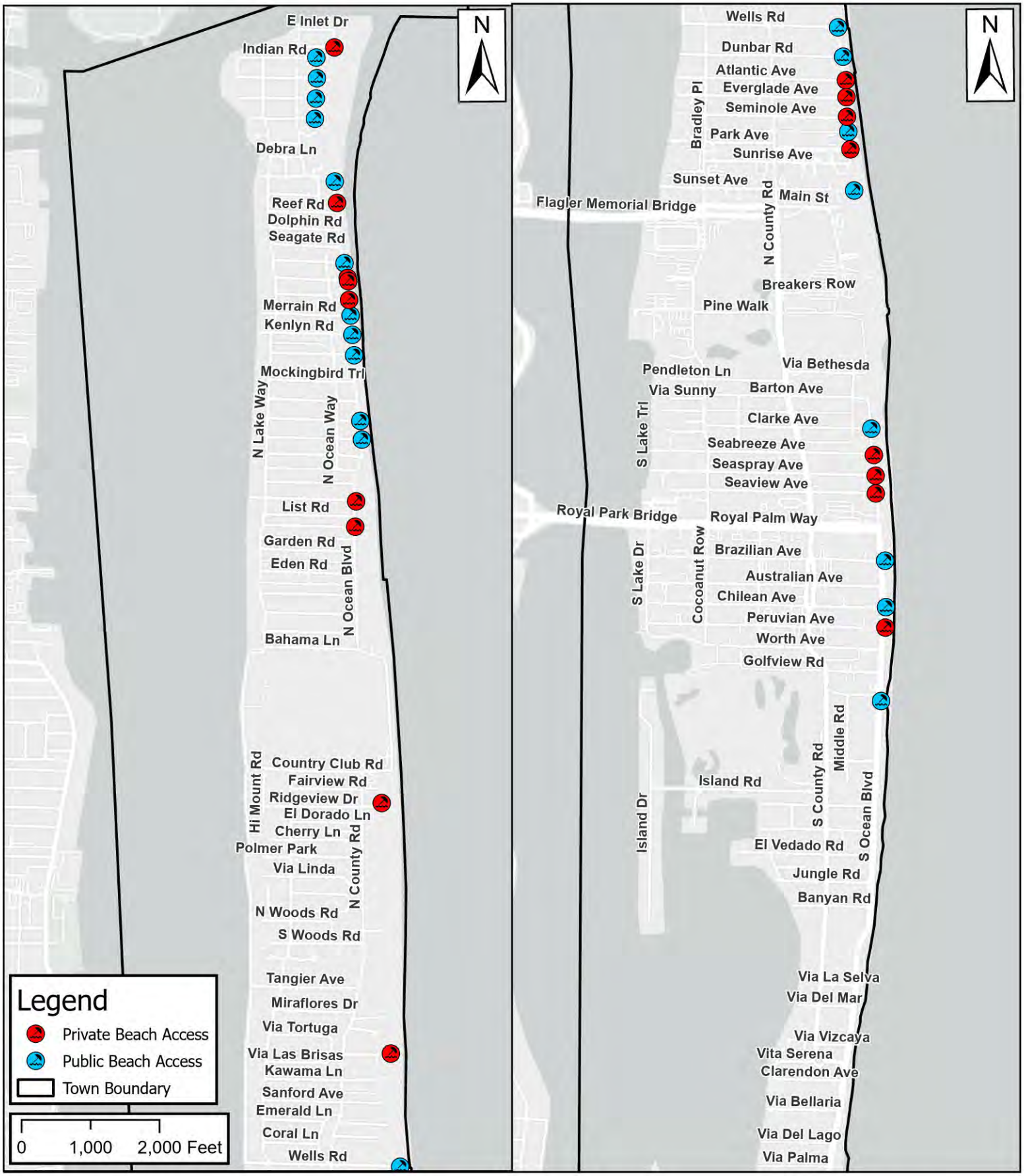

Planning, Zoning & Building Department
Phone: (561) 838-5431
Email: pzb@townofpalmbeach.com
Website: https://www.townofpalmbeach.com

This map contains approximate locations and information based on current available public records.

Beach Access Map - 2024

GIS Department

Map No.	Date
7.2	9/24/2024

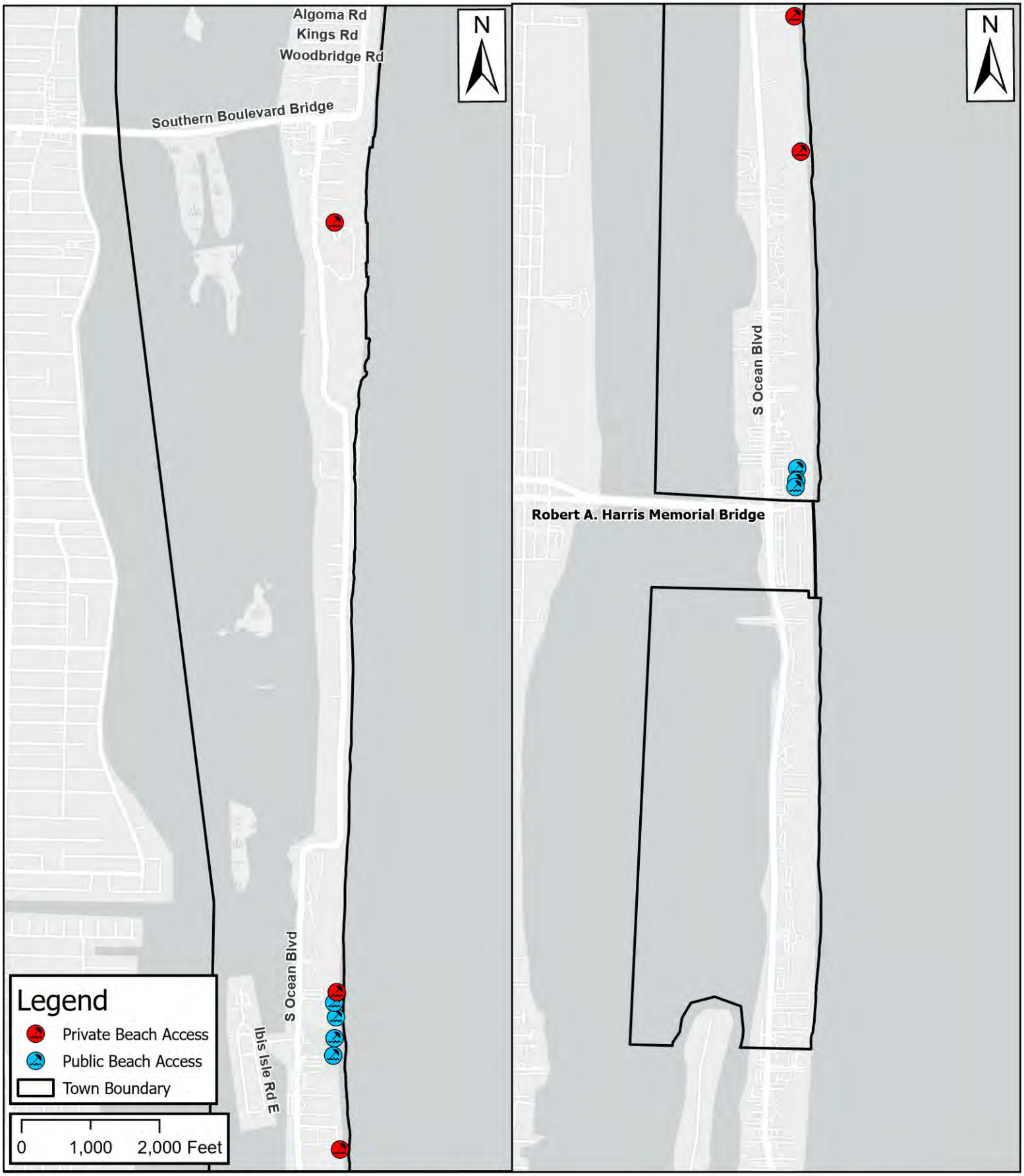

Planning, Zoning & Building Department
Phone: (561) 838-5431
Email: pzb@townofpalmbeach.com
Website: https://www.townofpalmbeach.com

This map contains approximate locations and information based on current available public records.

Beach Access Map - 2024

GIS Department

Map No.	Date
7.2	9/24/2024

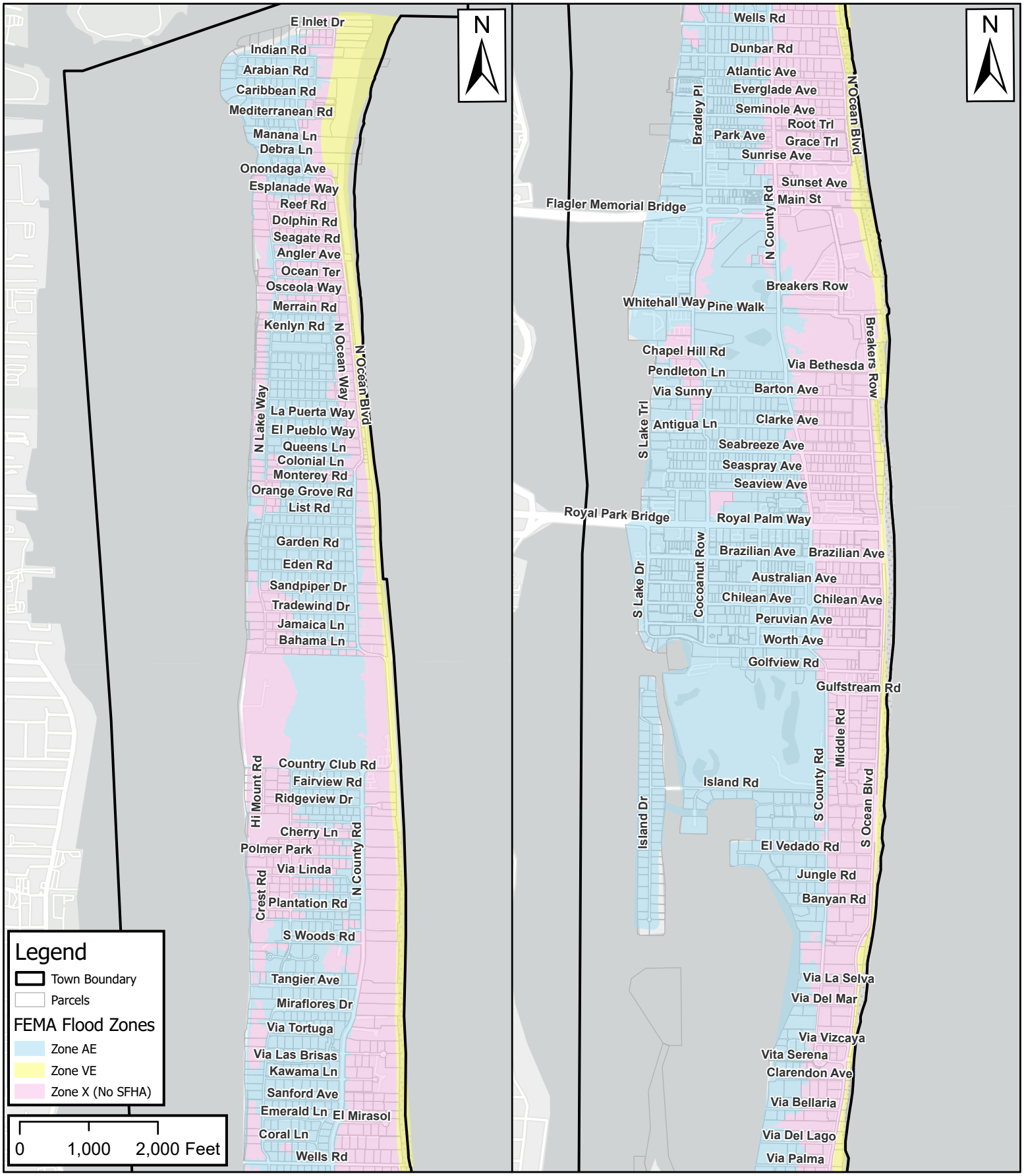

Planning, Zoning & Building Department
Phone: (561) 838-5431
Email: pzb@townofpalmbeach.com
Website: https://www.townofpalmbeach.com

This map contains approximate locations and information based on current available public records.

Flood Zone Map - 2024

GIS Department

Map No.	Date	
8.1	9/24/2024	

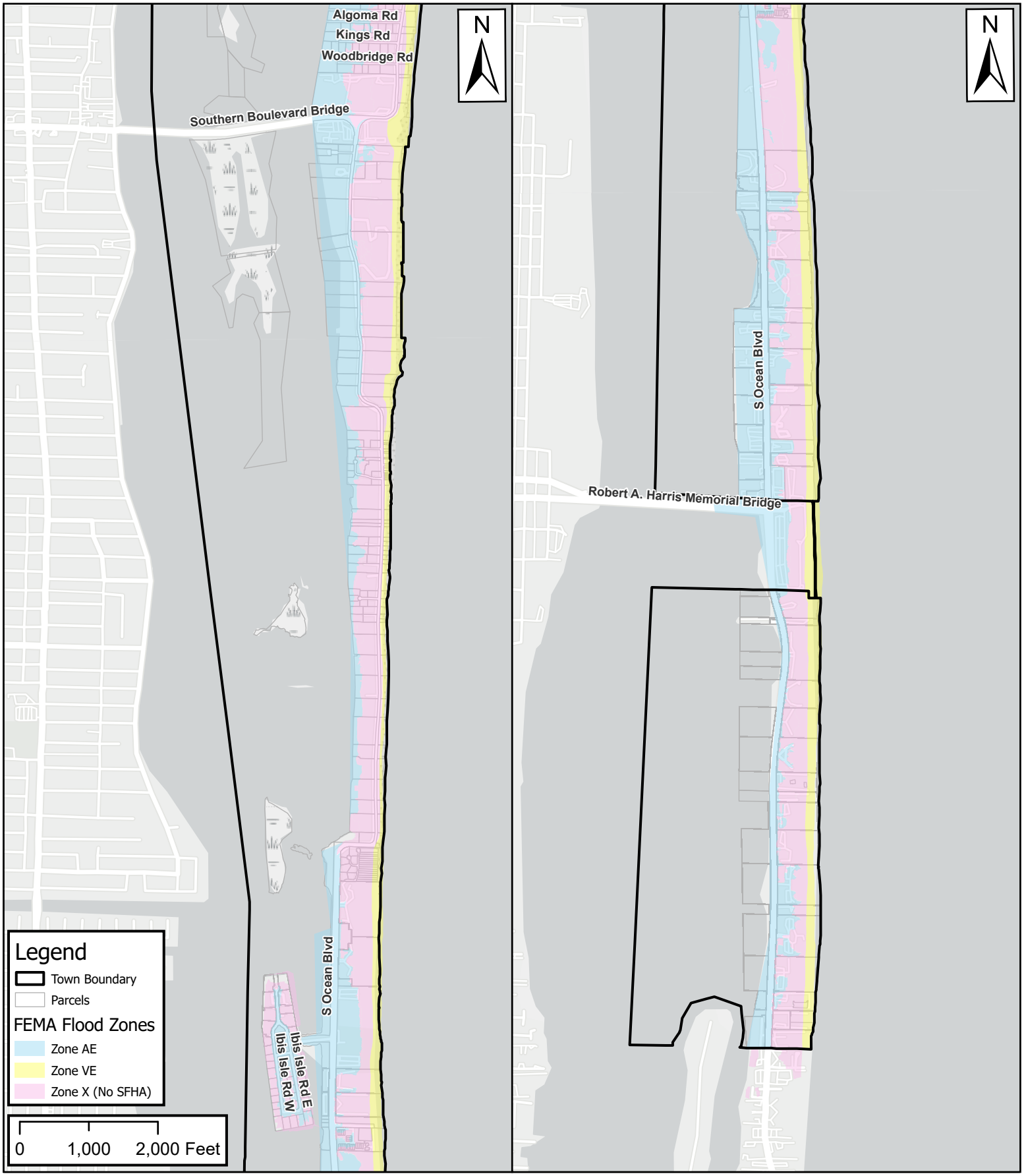

Planning, Zoning & Building Department
Phone: (561) 838-5431
Email: pzb@townofpalmbeach.com
Website: https://www.townofpalmbeach.com

This map contains approximate locations and information based on current available public records.

Flood Zone Map - 2024

GIS Department

Map No.	Date
8.1	9/24/2024

Planning, Zoning & Building Department
Phone: (561) 838-5431
Email: pzb@townofpalmbeach.com
Website: https://www.townofpalmbeach.com

This map contains approximate locations and information based on current available public records.

Coastal High Hazard Area Map - 2024

GIS Department

Map No.	Date
8.2	9/24/2024

Planning, Zoning & Building Department
Phone: (561) 838-5431
Email: pzb@townofpalmbeach.com
Website: https://www.townofpalmbeach.com

This map contains approximate locations and information based on current available public records.

Coastal High Hazard Area Map - 2024

GIS Department

Map No.	Date
8.2	9/25/2024

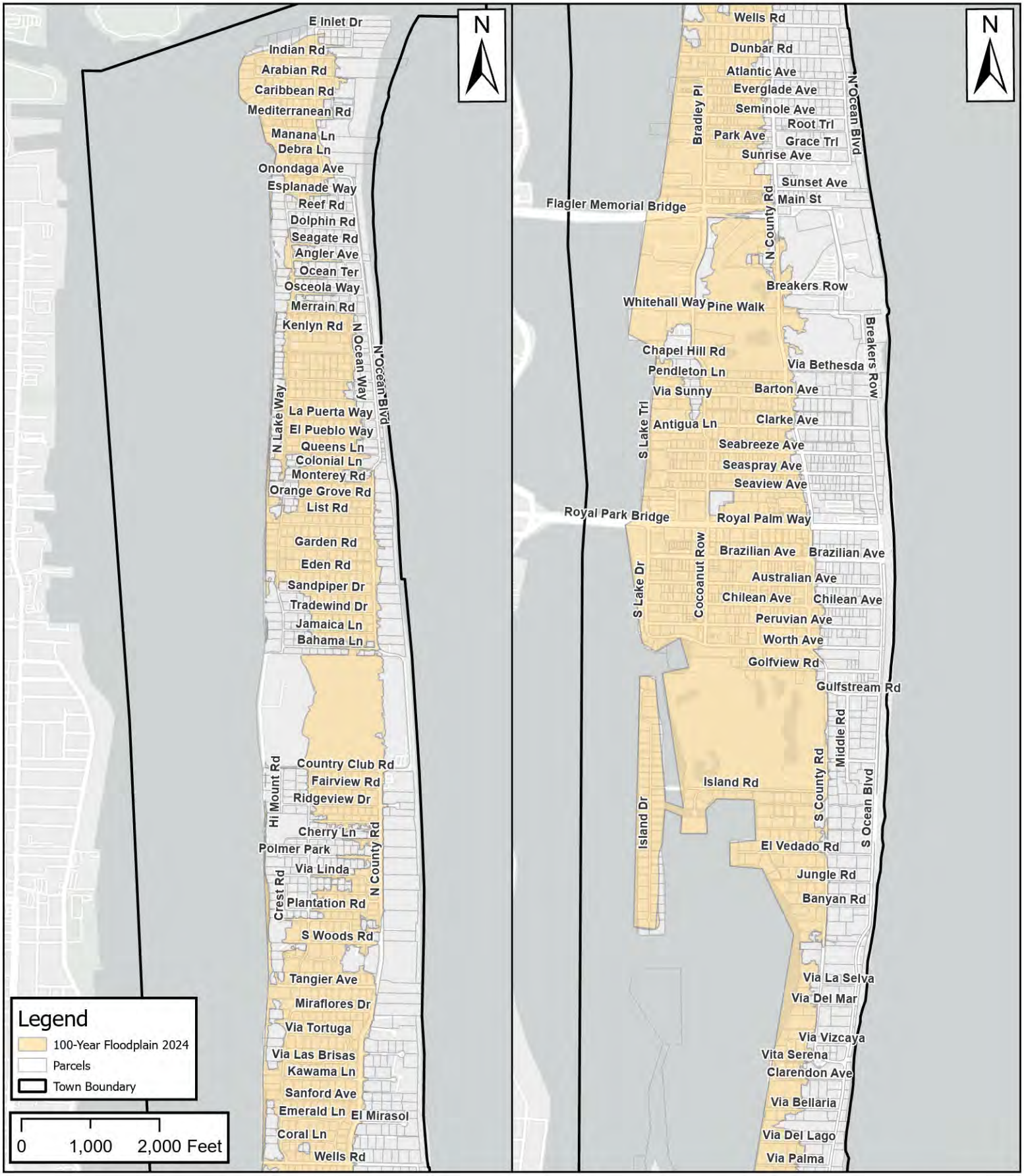

Planning, Zoning & Building Department
Phone: (561) 838-5431
Email: pzb@townofpalmbeach.com
Website: https://www.townofpalmbeach.com

This map contains approximate locations and information based on current available public records.

100-Year Floodplain Map - 2024

GIS Department

Map No.	Date
8.3	9/25/2024

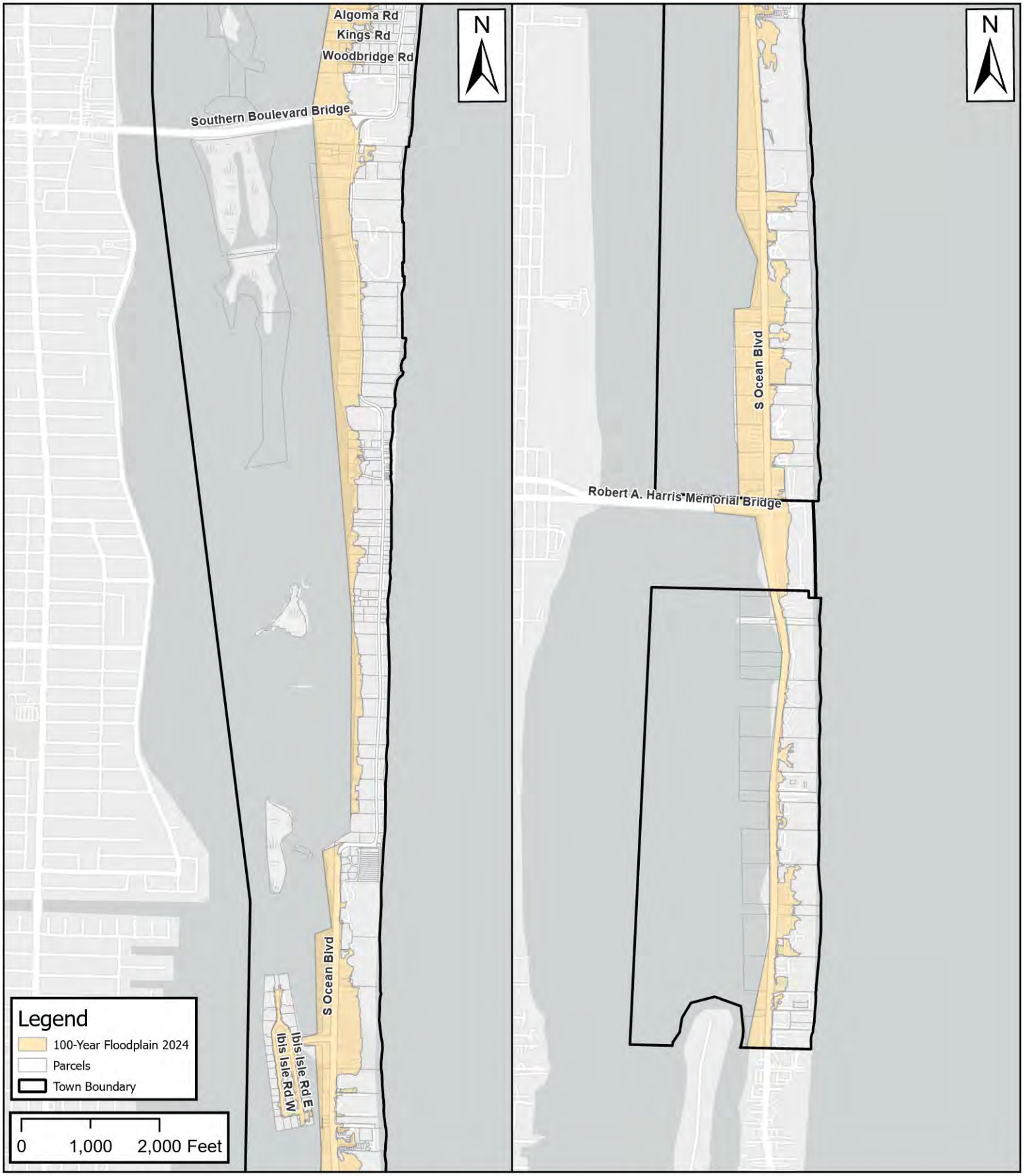

Planning, Zoning & Building Department
Phone: (561) 838-5431
Email: pzb@townofpalmbeach.com
Website: https://www.townofpalmbeach.com

This map contains approximate locations and information based on current available public records.

100-Year Floodplain Map - 2024

GIS Department

Map No.	Date
8.3	9/25/2024

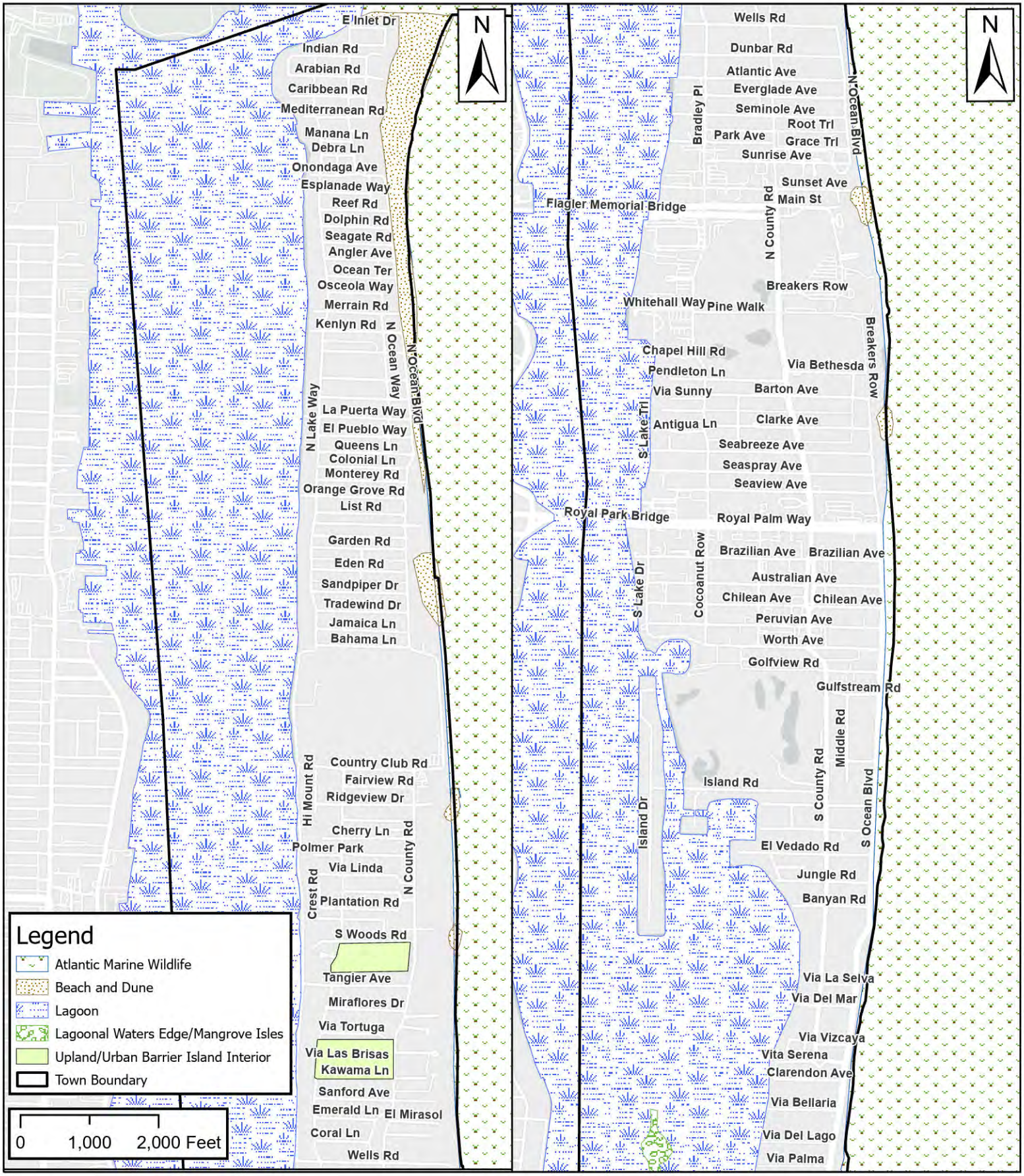

Planning, Zoning & Building Department
Phone: (561) 838-5431
Email: pzb@townofpalmbeach.com
Website: https://www.townofpalmbeach.com

This map contains approximate locations and information based on current available public records.

Beaches, Shores, and Wildlife Map - 2024

GIS Department

Map No.	Date	
8.4	9/25/2024	

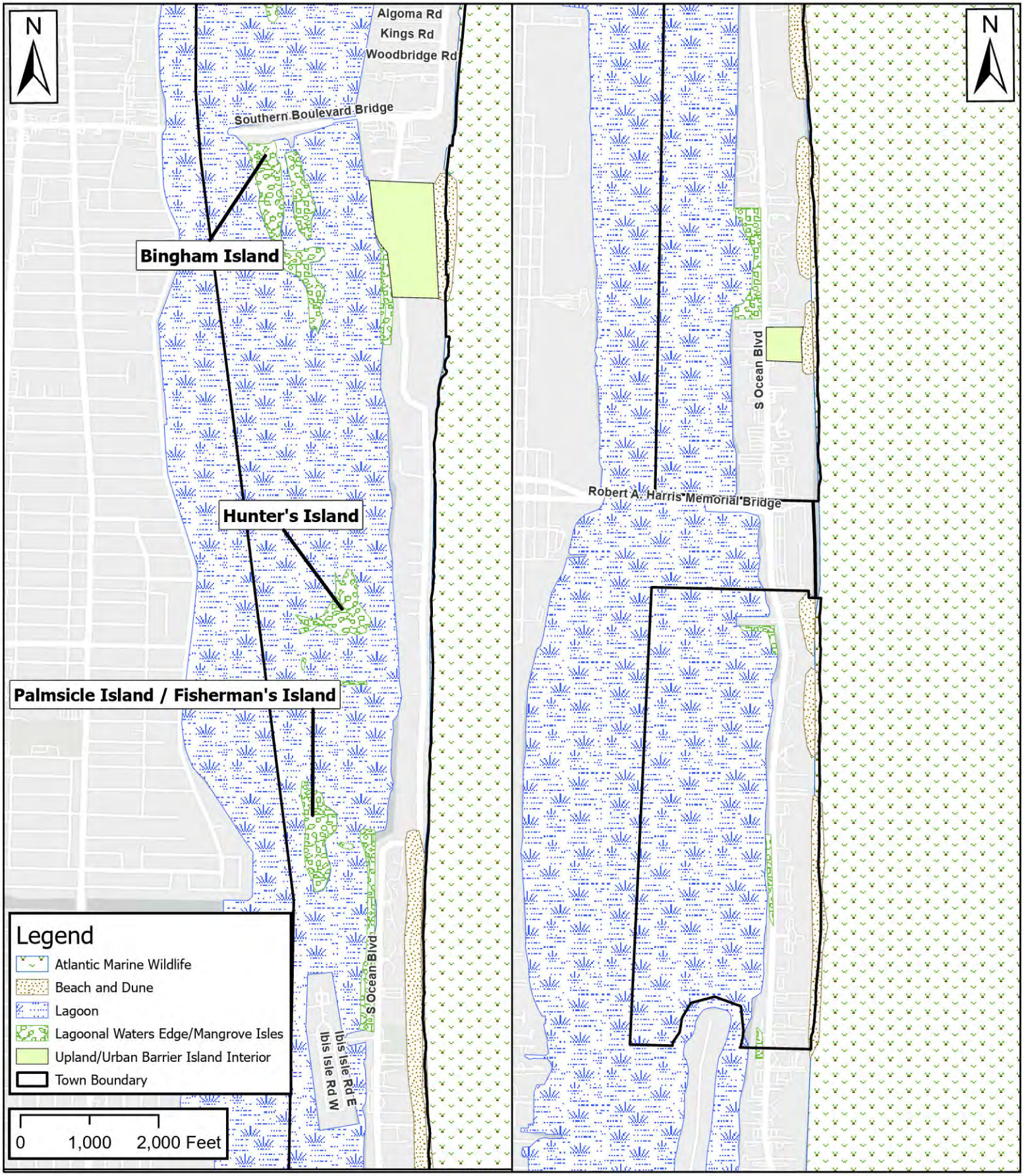

Planning, Zoning & Building Department
Phone: (561) 838-5431
Email: pzb@townofpalmbeach.com
Website: https://www.townofpalmbeach.com

This map contains approximate locations and information based on current available public records.

Beaches, Shores, and Wildlife Map - 2024

GIS Department

Map No.	Date
8.4	9/25/2024

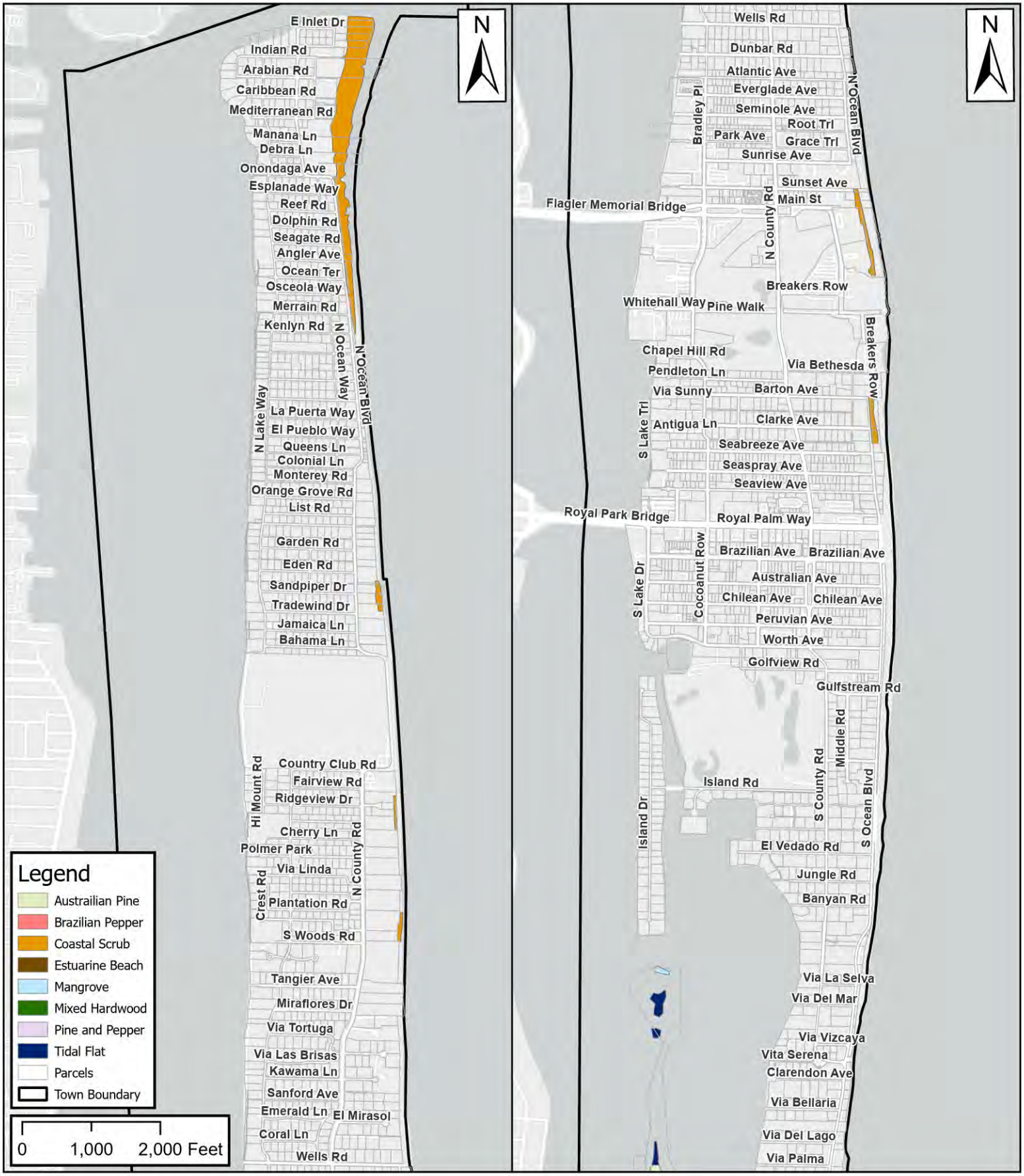

Planning, Zoning & Building Department
Phone: (561) 838-5431
Email: pzb@townofpalmbeach.com
Website: https://www.townofpalmbeach.com

This map contains approximate locations and information based on current available public records.

Estuarine Areas, Wetlands, & Vegetative Cover Map - 2024

GIS Department

Map No.	Date
8.5	9/25/2024

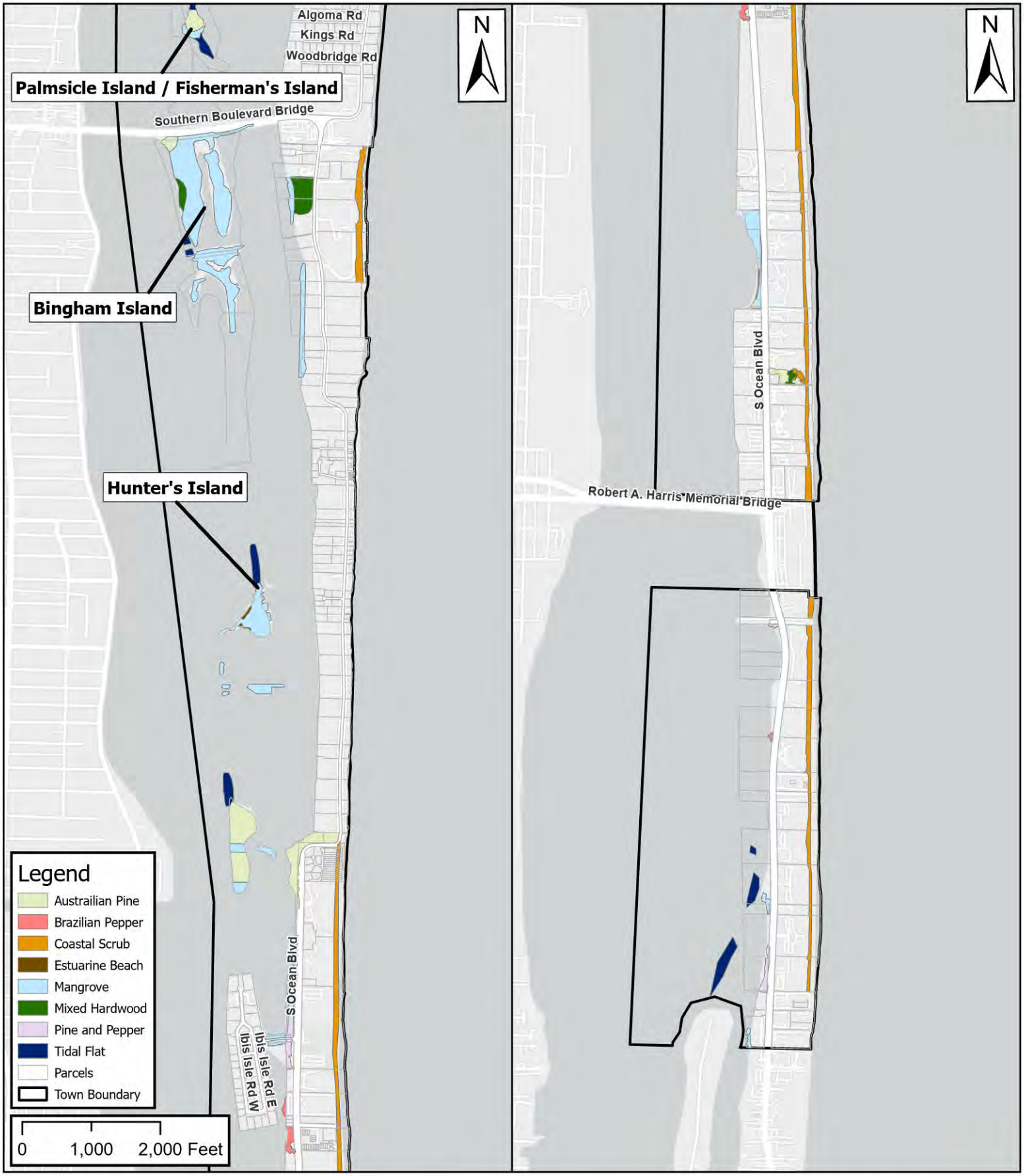

Planning, Zoning & Building Department
Phone: (561) 838-5431
Email: pzb@townofpalmbeach.com
Website: https://www.townofpalmbeach.com

This map contains approximate locations and information based on current available public records.

Estuarine Areas, Wetlands, & Vegetative Cover Map - 2024

GIS Department

Map No.	Date
8.5	9/25/2024

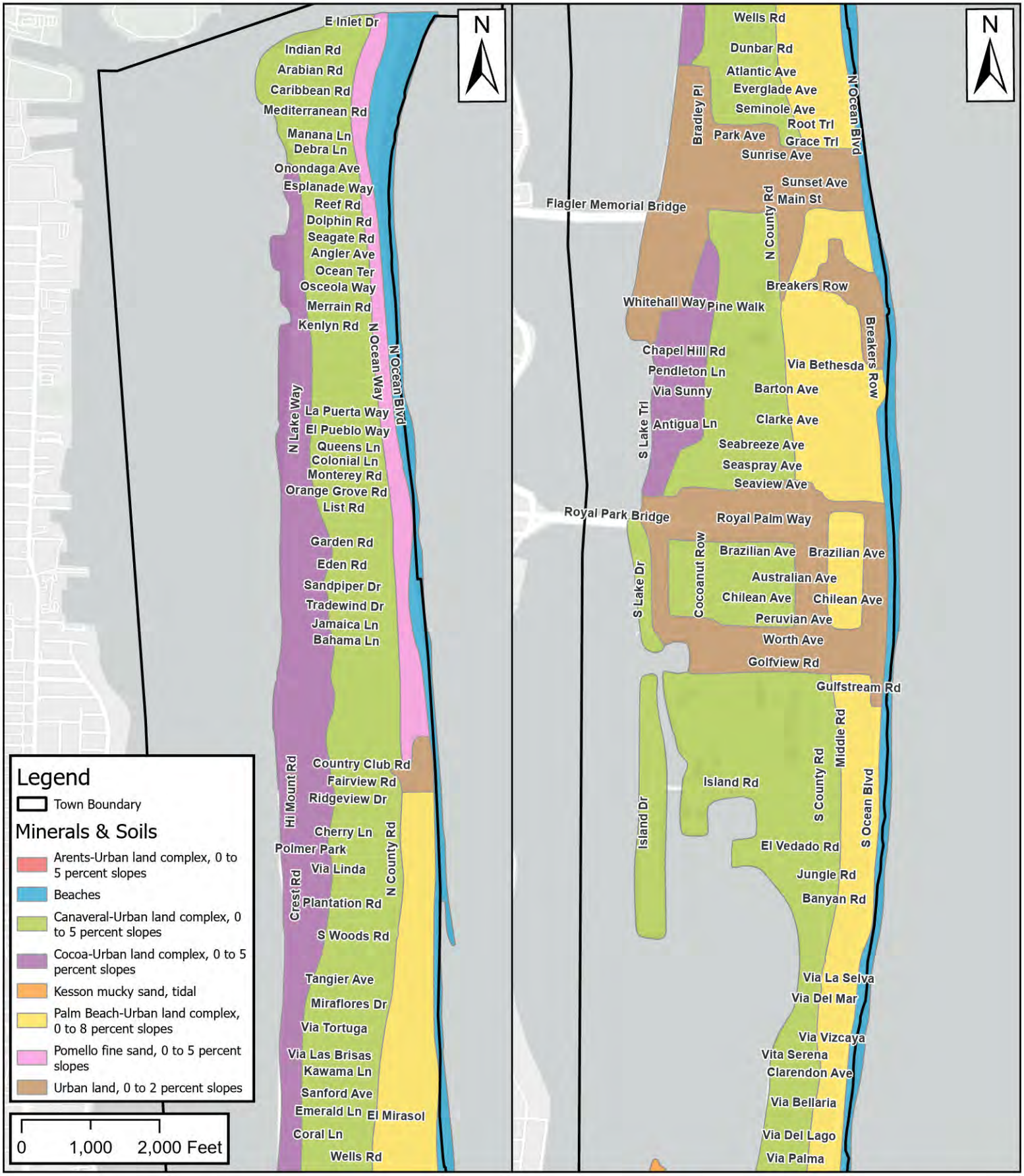

Planning, Zoning & Building Department
Phone: (561) 838-5431
Email: pzb@townofpalmbeach.com
Website: https://www.townofpalmbeach.com

This map contains approximate locations and information based on current available public records.

Minerals & Soils Map - 2024

GIS Department

Map No.	Date
9.1	9/25/2024

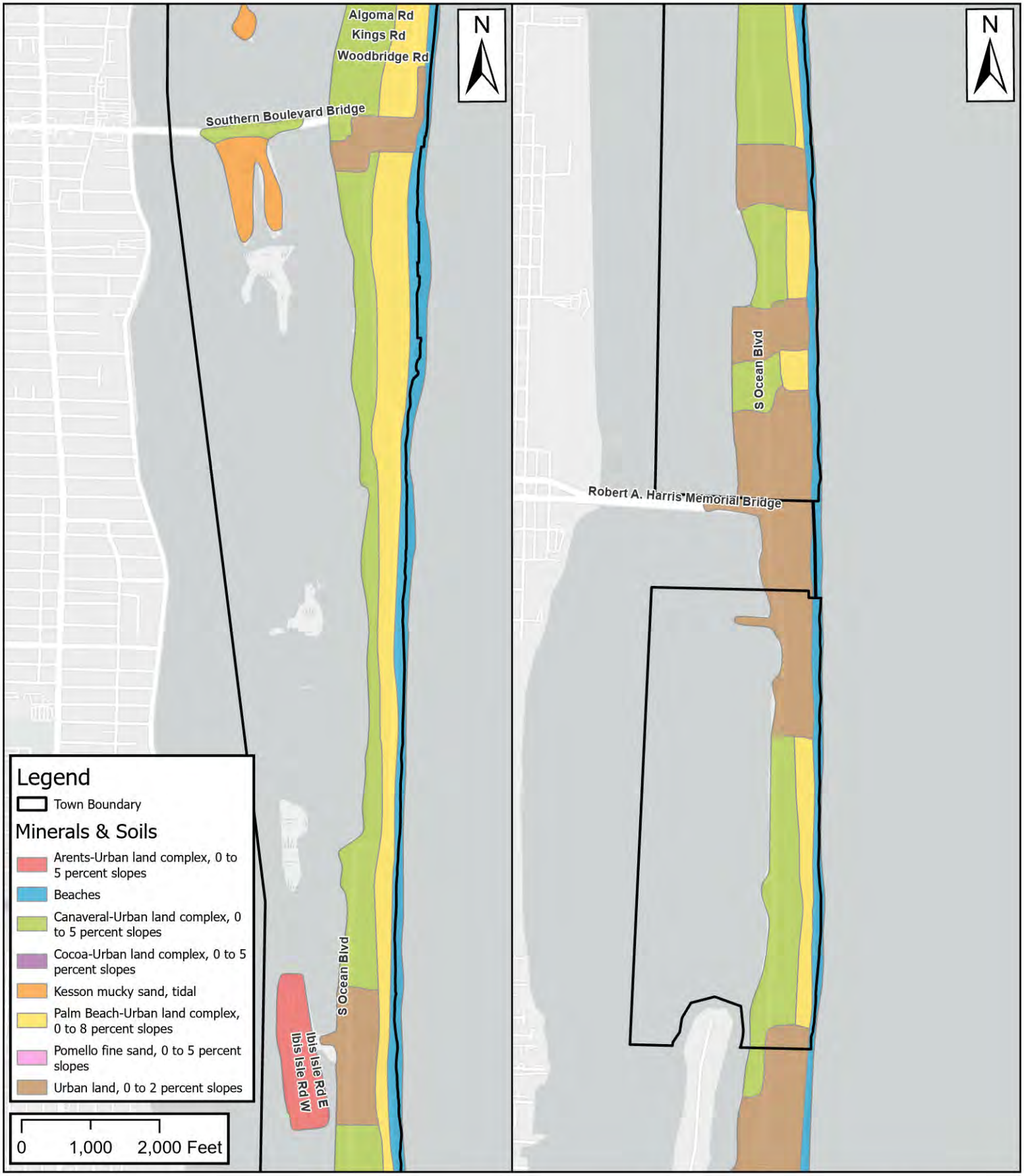

Planning, Zoning & Building Department
Phone: (561) 838-5431
Email: pzb@townofpalmbeach.com
Website: https://www.townofpalmbeach.com

This map contains approximate locations and information based on current available public records.

Minerals & Soils Map - 2024

GIS Department

Map No.	Date
9.1	9/25/2024

Map Description:
The Town of Palm Beach has some nearby islands. Besides Bingham Island, which is partially a bird sanctuary and partially Southern Blvd, the other islands are all undeveloped. These names are based on current available public records.

Town Spoil Islands Map - 2024

GIS Department

Map No.	Date
9.2	9/25/2024

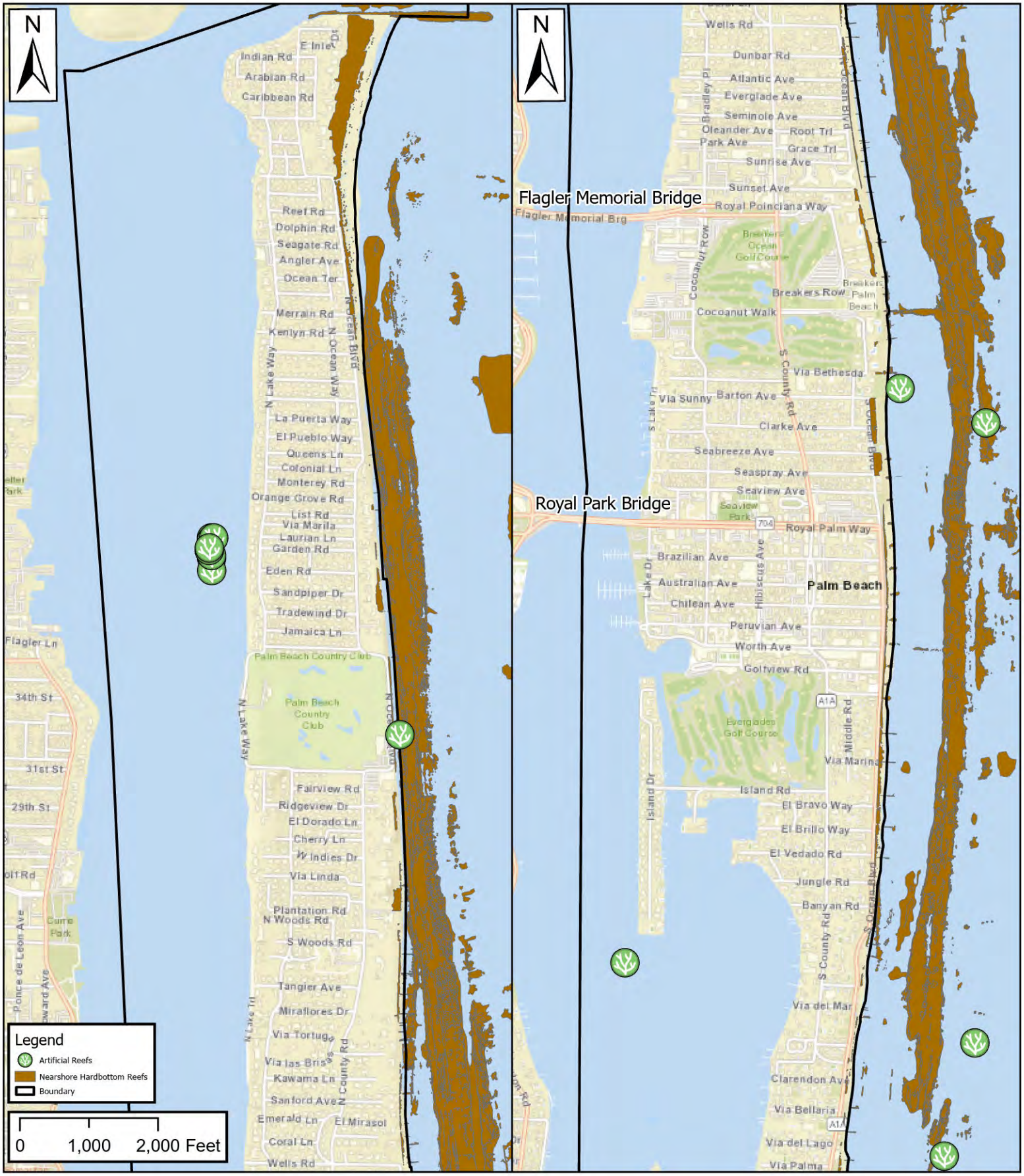

Planning, Zoning & Building Department
Phone: (561) 838-5431
Email: pzb@townofpalmbeach.com
Website: https://www.townofpalmbeach.com

This map contains approximate locations and information based on current available public records.

Natural & Artificial Reefs Map - 2024

GIS Department

Map No.	Date
9.3	9/25/2024

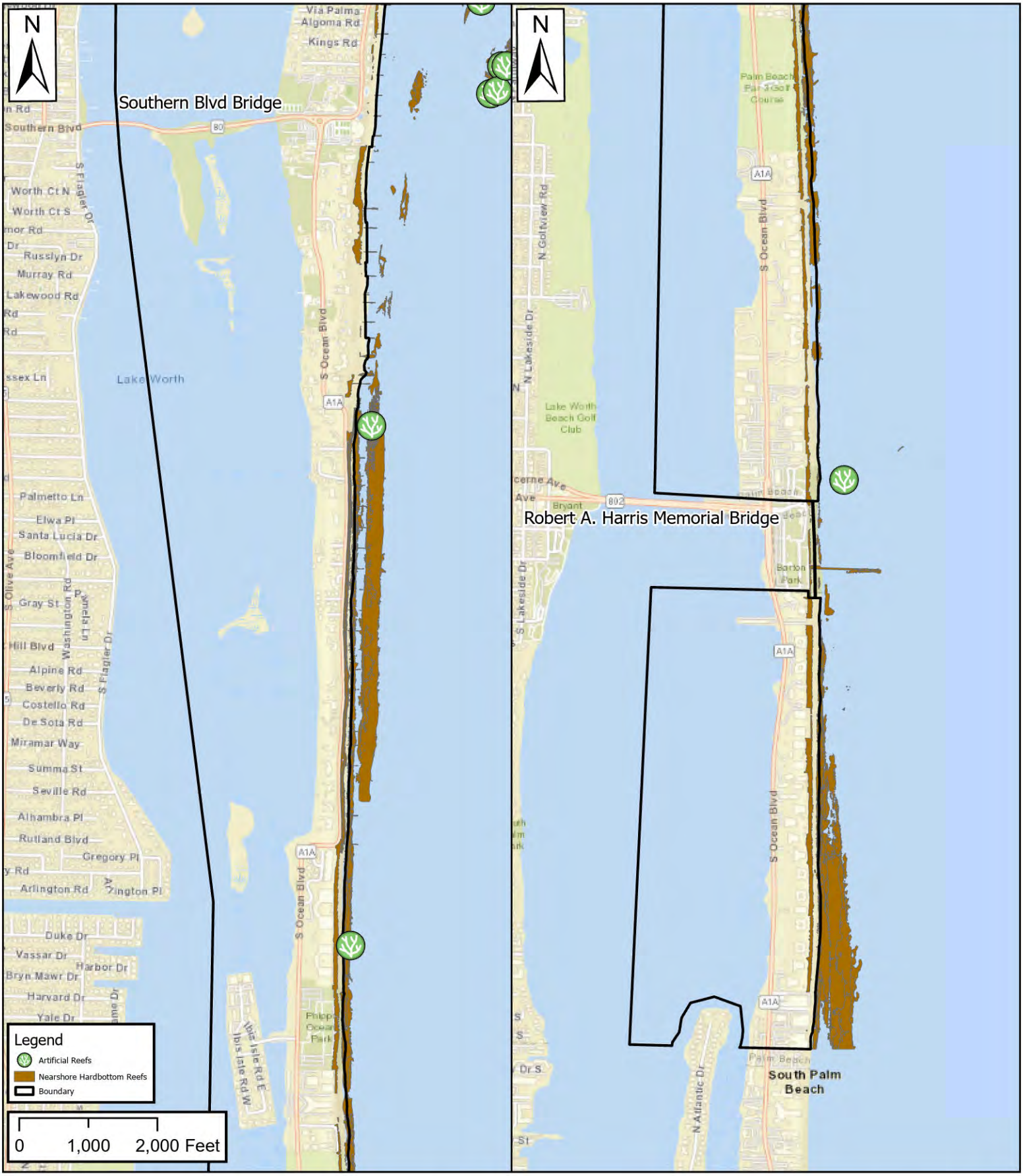

Planning, Zoning & Building Department
Phone: (561) 838-5431
Email: pzb@townofpalmbeach.com
Website: https://www.townofpalmbeach.com

This map contains approximate locations and information based on current available public records.

Natural & Artificial Reefs Map - 2024

GIS Department

Map No.	Date
9.3	9/25/2024