

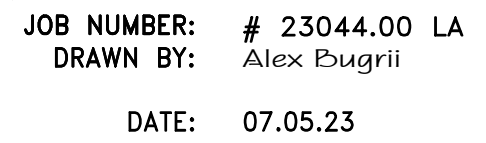


LARGEST TRUCK ->
10-15 DUMP TRUCKS FOR DEBRIS REMOVAL
TRAILER FOR EXCAVATOR / DEMOLITION
LANDSCAPE TRUCKS ->
SOD
IRRIGATION

 PROPOSED INGRESS TRUCK ROUTE

 PROPOSED EGRESS TRUCK ROUTE



ARABIAN RD

2023
COPYRIGHT: The following drawings are instruments of service to the Landscape Architect. They are not products of design. All ideas, designs, arrangements and plans indicated or represented by this/these drawings are owned by and the property of the designer, and were created, evolved and developed for use on and in connection with this project. None of such ideas, designs, arrangements or plans shall be used by or disclosed to any person, firm or corporation without the written permission of the Landscape Architect.

2023
DISCLAIMER: Construction, as the term is generally understood, and that ENVIRONMENT DESIGN GROUP does not provide landscape architectural services during construction, including on-site monitoring, site visits, shop drawing review, design clarification, etc., the client agrees to indemnify and hold harmless ENVIRONMENT DESIGN GROUP from any liability arising from, acts or omissions in the performance of said services during construction by the client, and his/her agents, employees, or subcontractors.

48 HOURS BEFORE DIGGING
CALL TOLL FREE
1-800-432-4770
SUNSHINE STATE ONE CALL
OF FLORIDA, INC.

Legend

- IMPERVIOUS AREA (HOUSE/STRUCTURE)
- IMPERVIOUS AREA (HARDSCAPE)
- PERVIOUS AREA / OPEN SPACE
- IMPERVIOUS AREA / WATER FEATURE

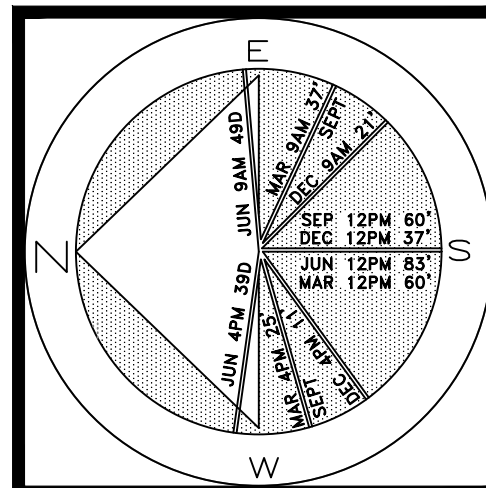
Site Data

LOT ZONE	R-B - LOW DENSITY RESIDENTIAL			
LOT AREA	11,180 S.F.			
DESCRIPTION	REQUIRED		PROPOSED	
OPEN / PERMEABLE SPACE	MINIMUM 45%	5,031 S.F.	47.67%	5,327 S.F.
FRONT YARD LANDSCAPE	MINIMUM 40% OF FRONT YARD	860 S.F.	48.74%	1048 S.F.
PERIMETER LANDSCAPE WITHIN 10' OF PROPERTY LINE	MINIMUM 50% OF REQ'D OPEN SPACE	2,515 S.F.	56.21%	2,828 S.F.

Open Space Diagram

SCALE IN FEET 0' 8' 16' 24'

ARC-23-093
ZON-23-071



JOB NUMBER: # 23044.00 LA
DRAWN BY: Alex Eugrui
Grace Walton
DATE: 07.05.23

SHEET L7.1

64 sf.

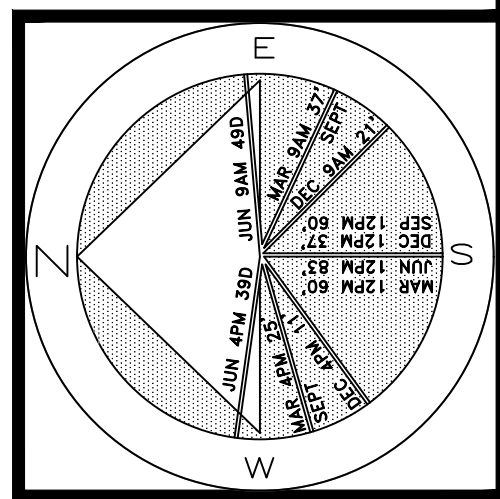
AREA IN SQ.FT.

Private Residence
220 Arabian Rd
Palm Beach

F L O R I D A

**ENVIRONMENT
DESIGN
GROUP**
139 North County Road 5120-8 Palm Beach, FL 33480
Phone: 561.832.4600 Mobile: 561.313.4424
Landscape Architecture
Land Planning
Landscape Management
Dustin M. Mizell, M.L.A. P.L.A. #6666784
Dustin@environmentdesigngroup.com

Private Residence
220 Arabian Rd
Palm Beach

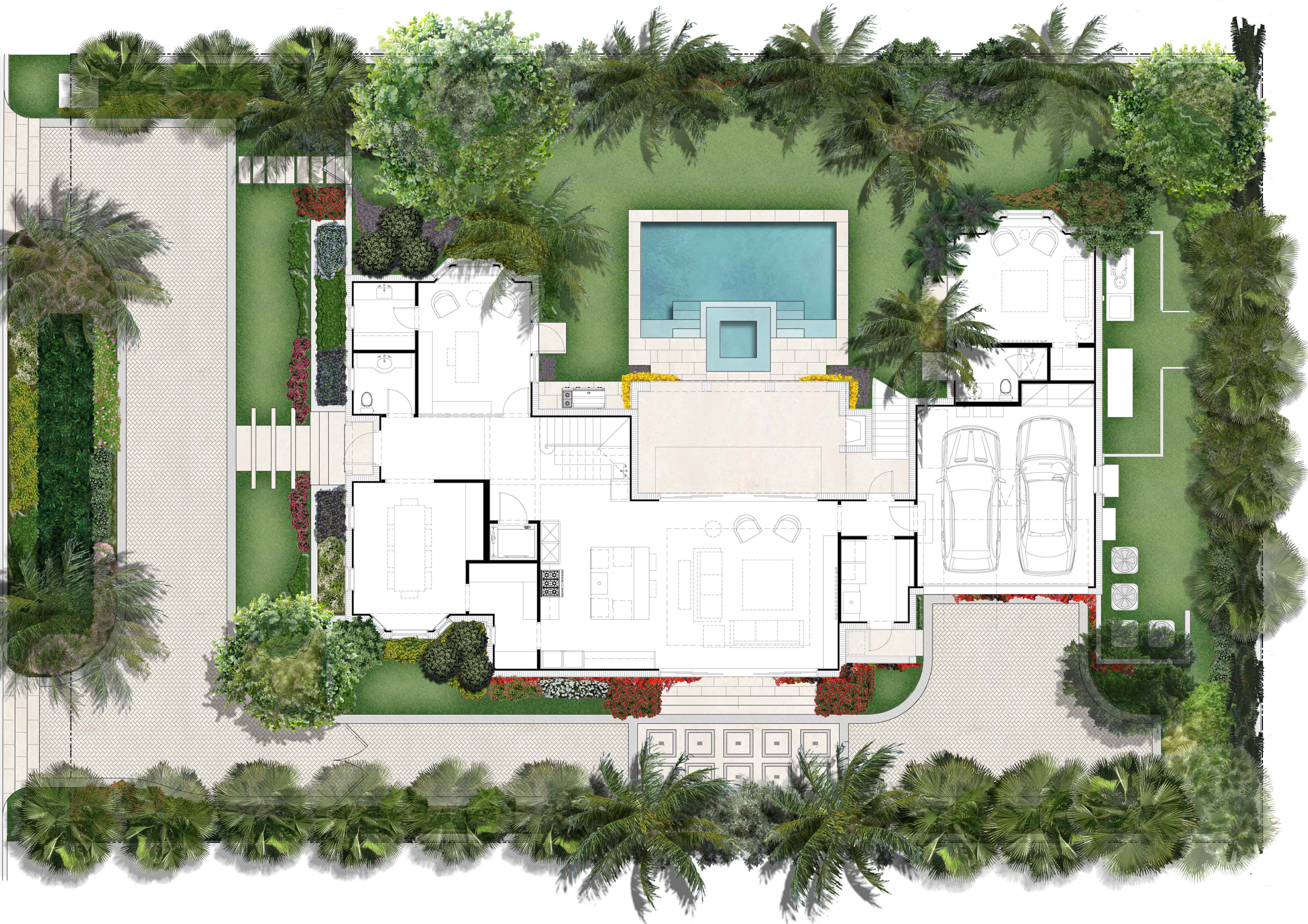


JOB NUMBER: # 23044.00 LA
DRAWN BY: Alex Bugrui
DATE: 07.05.23

SHEET L8.1

64 sq. ft.
AREA IN SQ. FT.

SOUTH OCEAN BLVD












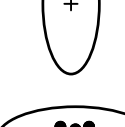


COPYRIGHT: 2023
The following drawings are instruments of service to the Landscape Architect. They are not products of design. All ideas, designs, arrangements and plans indicated or represented by this/these drawings are owned by and the property of the designer, and were created, evolved and developed for use on and in connection with this project. None of such ideas, designs, arrangements or plans shall be used by or disclosed to any person, firm or corporation without the written permission of the Landscape Architect.

DISCLAIMER: 2023
Construction, as the term is generally understood, and that ENVIRONMENT DESIGN GROUP does not provide landscape architectural services during construction, including on-site monitoring, site visits, shop drawing review, design clarification, etc., the client agrees to indemnify and hold harmless ENVIRONMENT DESIGN GROUP from any liability arising from, acts or omissions in the performance of said services during construction by the client, and his/her agents, employees, or subcontractors.


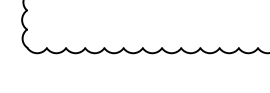
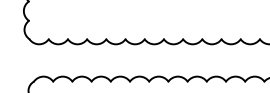
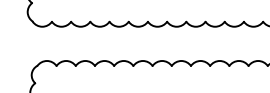
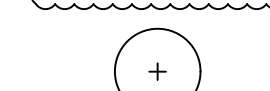




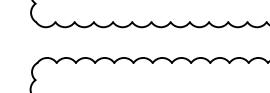
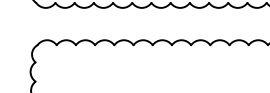

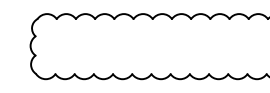
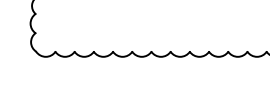

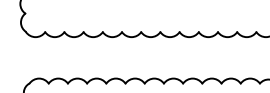
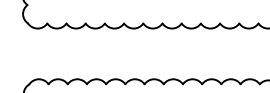
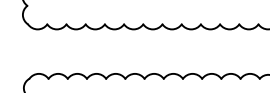
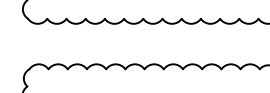
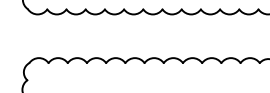

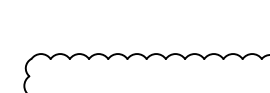













48 HOURS BEFORE DIGGING
CALL TOLL FREE
1-800-432-4770
SUNSHINE STATE ONE CALL
OF FLORIDA, INC.

ARC-23-093
ZON-23-071
Rendered Landscape Plan
SCALE IN FEET 0' 8' 16' 24'

Trees & Palms

SYMBOL	PLANT NAME	QTY.	DESCRIPTION	NATIVE
	QUERCUS VIRGINIANA SOUTHERN LIVE OAK	1	16' OA HT	YES
	CONOCARPUS ERECTUS VAR SILVER BUTTONWOOD TREE	7	14'-16' OA HT	YES
	CONOCARPUS ERECTUS GREEN BUTTONWOOD TREE	9	18' OA HT	YES
	ILEX CASINE DAHOON HOLLY TREE	4	12'-14' OA HT	YES
	MYRICA CERIFERA WAX MYRTLE TREE	1	8' OA HT	YES
	ZANTHOXYLUM FAGARA WILD LIME TREE	1	25 GAL	YES
	COCOS NUCIFERA COCONUT PALM	10 1	12' - 14' GW 12' GW CURVED TRUNK	NO
	SABAL PALMETTO SABAL PALM	16	25' - 30' OA HT	YES
	ACOELORRHAPHE WRIGHTII PAUROTIS PALM	1	20' OA HT	YES
	THRINAX RADIATA FLORIDA THATCH PALM	3	8'-10' OA HT	YES
	RAVENALA MADAGASCARIENSIS TRAVELERS PALM	7	18'-20' OA HT	NO
	CARYOTA FISHTAIL PALM	5	20' OA HT	NO
TOTAL: NATIVE SPECIES:		66 43 (65.15%)		

Shrubs & Vines

SYMBOL/KEY	PLANT NAME	QTY.	DESCRIPTION	NATIVE
	HAMELIA PATENS FIREBUSH	101	3 GAL 18" OC	YES
	EUGENIA FOETIDA SPANISH STOPPER	10	8' OA HT 36" OC. FTB	YES
	LANTANA DEPRESSA GOLD LANTANA	97	1 GAL 12" OC	YES
	SERENOA REPENS SAW PALMETTO	13	7 GAL 24" OC	YES
	SALVIA COCCINEA SCARLET SAGE	27	3 GAL 12" OC	YES
	QUADRELLA JAMAICENSIS JAMAICA CAPER	6	3' OA HT	YES
	ZAMIA INTEGRIFOLIA COONTIE	40	3 GAL 18" OC	YES
	RUELLIA CAROLINIENSIS WILD PETUNIA	160	3 GAL 12" OC	YES
	PLUMBAGO AURICULATA BLUE PLUMBAGO	10	3 GAL 18" OC	YES
	VIBURNUM OBOVATUM WALTERS VIBURNUM	28	7 GAL 24" OC	YES
	CHRYSOBALANUS ICACO HORIZONTAL COCOPLUM	70	3 GAL 18" OC	YES
	MUHLENBERGIA CAPILLARIS MUHLY GRASS	65	3 GAL 24" OC	NO
	MYRCIANTHES FRAGRANS SIMPSONS STOPPER	12	8' OA HT 36" OC. FTB	YES
	POWDERPUFF MIMOSA SUNSHINE MIMOSA	71	3 GAL 12" OC	YES
	PLUMBAGO ZEYLANICA WHITE PLUMBAGO	20	3 GAL 12" OC	YES
	LANTANA INVOLUCRATA WHITE LANTANA	83	3 GAL 12" OC	YES
	CALLICARPA AMERICANA AMERICAN BEAUTYBERRY	10	3 GAL 36" OC	YES
	RONDELETIA LEUCOPHYLLA PANAMA ROSE	26	7 GAL 24" OC	NO
	STACHYTARPHETA JAMAICENSIS BLUE PORTERWEED	20	3 GAL 12" OC	YES
	ILEX GLABRA INKBERRY	12	7 GAL 24" OC	YES
	FORESTIERA SEGREGATA FLORIDA PRIVET	12	7 GAL 24" OC	YES
	TRIPSACUM DACTYLOIDES FAKAHATCHEE GRASS	40	3 GAL 36" OC	YES
	PSYCHOTRIA NERVOSA WILD COFFEE	56	3 GAL 18" OC	YES
	SENNA MEXICANA VAR. CHAPMANII BAHAMA CASSIA	30	3 GAL 12" OC	YES
	NEPHROLEPIS EXALTATA BOSTON FERN	100	3 GAL 12" OC	YES
	ERNODEA LITTORALIS BEACH CREEPER	60	3 GAL 12" OC	YES
	MONSTERA DELICIOSA SWISS CHEESE PLANT	8	3 GAL 24" OC	NO
	RAPANEA PUNCTATA MYRSINE CUBANA	5	10'-12' OA HT	YES
	SALVIA MISELLA TROPICAL SAGE	20	3 GAL 12" OC	YES
	OPHIPOGON JAPONICUS LARGE MONDO GRASS	31	3 GAL 12" OC	NO
	ILICICIUM FLORIDANUM STAR ANISE	51	3 GAL 12" OC	YES
	PLUMBAGO ZEYLANICA WHITE PLUMBAGO	86	3 GAL 12" OC	YES
	ARDISIA ESCALLONIODES MARLBERRY	8	3 GAL 12" OC	YES
	URECHITES LUTEA YELLOW ALMADA VINE	2	6' HT ATTACHED TO WALL	YES
	LONICERA SEMPERVIRENS CORAL HONEYSUCKLE	6	6' HT ATTACHED TO WALL	YES
TOTAL: NATIVE SPECIES:		1397 1267 (90%)		

ENVIRONMENT
DESIGN
GROUP

139 North County Road 570-8 Palm Beach, FL 33480
Phone: 561.832.4000 Mobile: 561.313.4424

Landscape Architecture
Land Planning
Landscape Management

Dustin M. Mizell, M.L.A. R.L.A. #6666784
Dustin@environmentdesigngroup.com

Private Residence
220 Arabian Rd
Palm Beach

JOB NUMBER: # 23044.00 LA
DRAWN BY: Alex Bugrii

DATE: 07.05.23

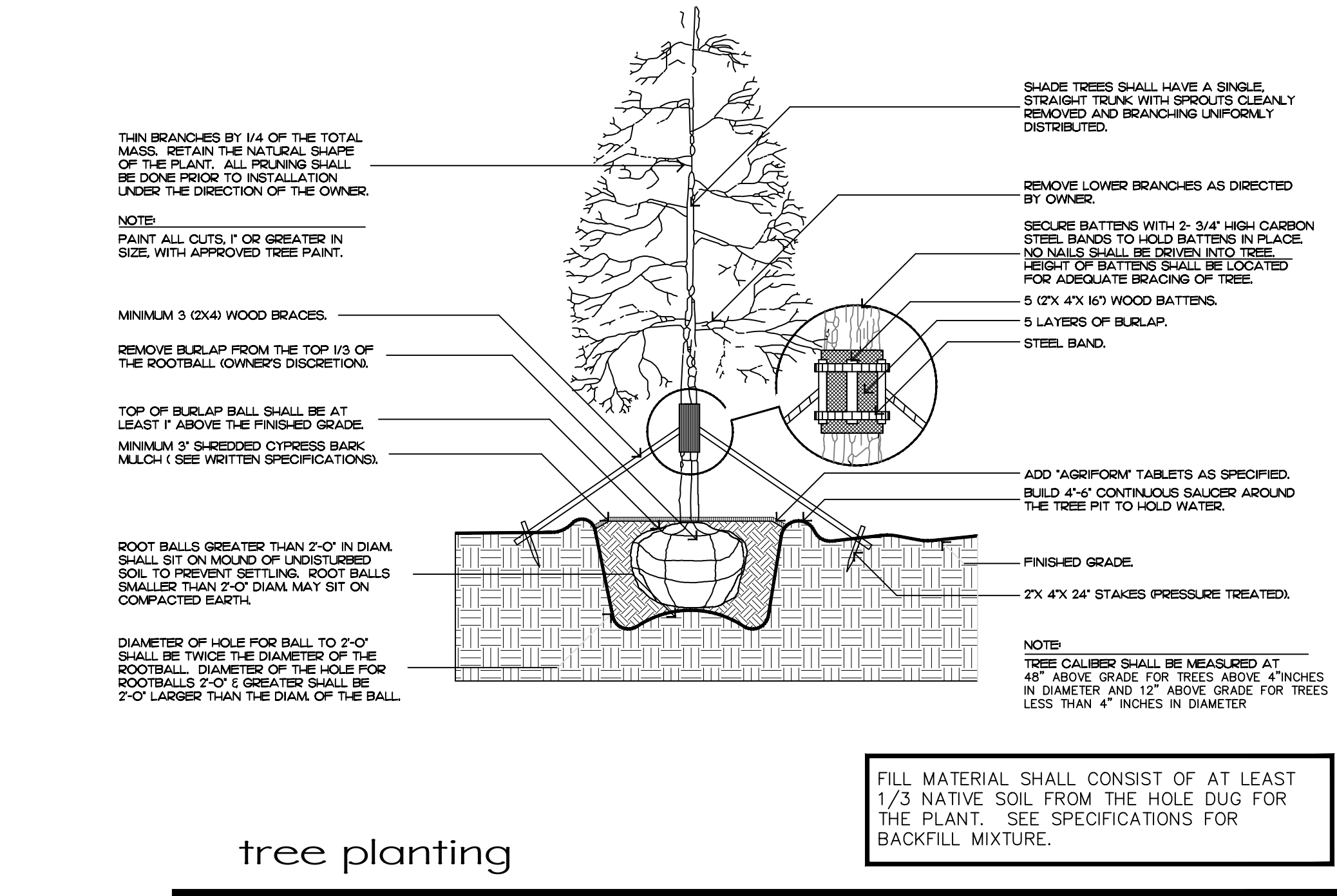
SHEET L8.2

2023
COPYRIGHT: The following drawings are instruments of service to the Landscape Architect. They are not products of design. All ideas, designs, arrangements and plans indicated or represented by this/these drawings are owned by and the property of the designer, and were created, evolved and developed for use on and in connection with this project. None of such ideas, designs, arrangements or plans shall be used by or disclosed to any person, firm or corporation without the written permission of the Landscape Architect.

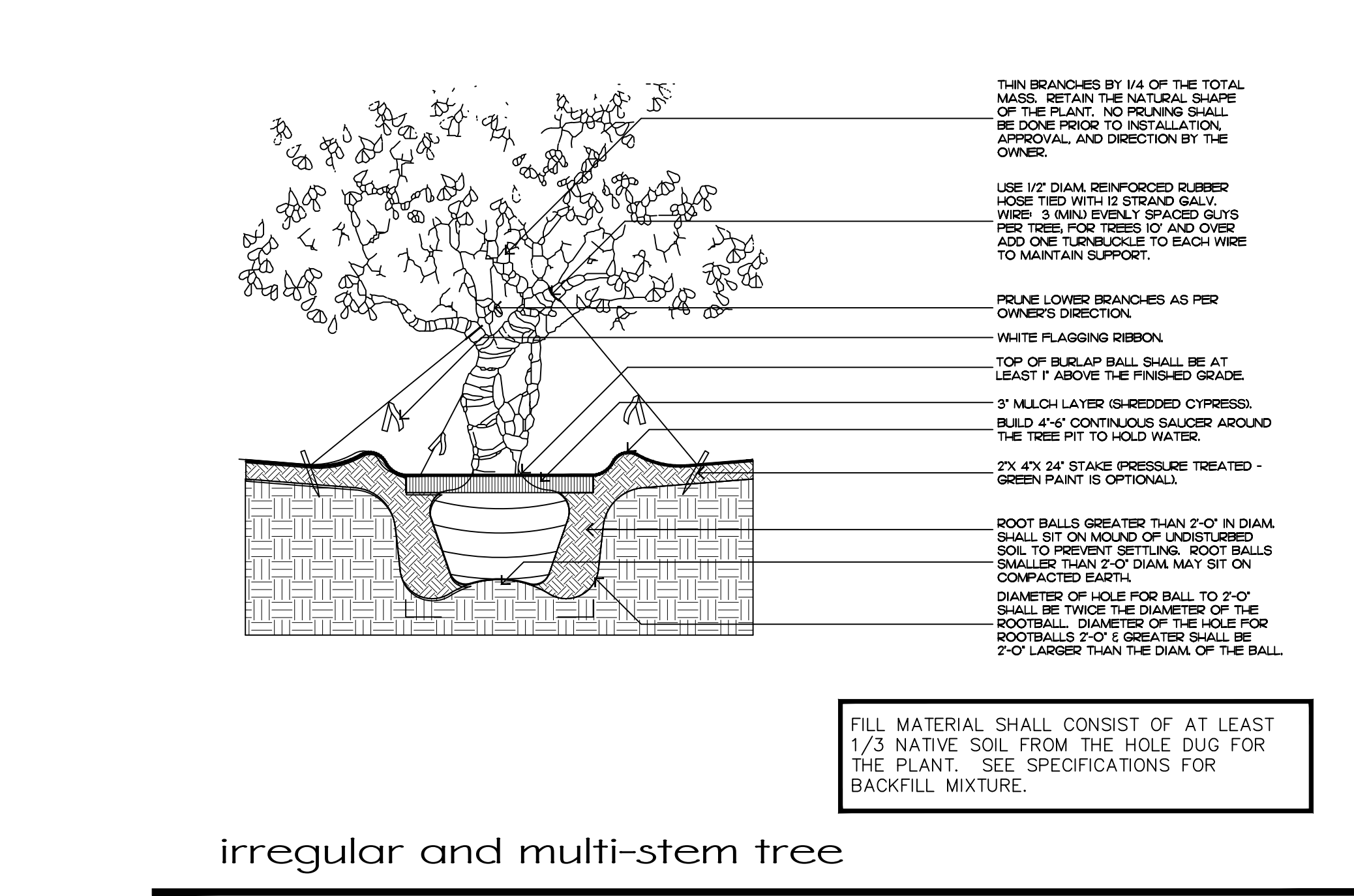
2023
DISCLAIMER: Construction, as the term is generally understood, and that ENVIRONMENT DESIGN GROUP does not provide landscape architectural services during construction, including on-site monitoring, site visits, shop drawing review, design clarification, etc., the client agrees to indemnify and hold harmless ENVIRONMENT DESIGN GROUP from any liability arising from acts or omissions in the performance of said services during construction by the client, and his/her agents, employees, or subcontractors.

48 HOURS BEFORE DIGGING
CALL TOLL FREE
1-800-432-4770
SUNSHINE STATE ONE CALL
OF FLORIDA, INC.

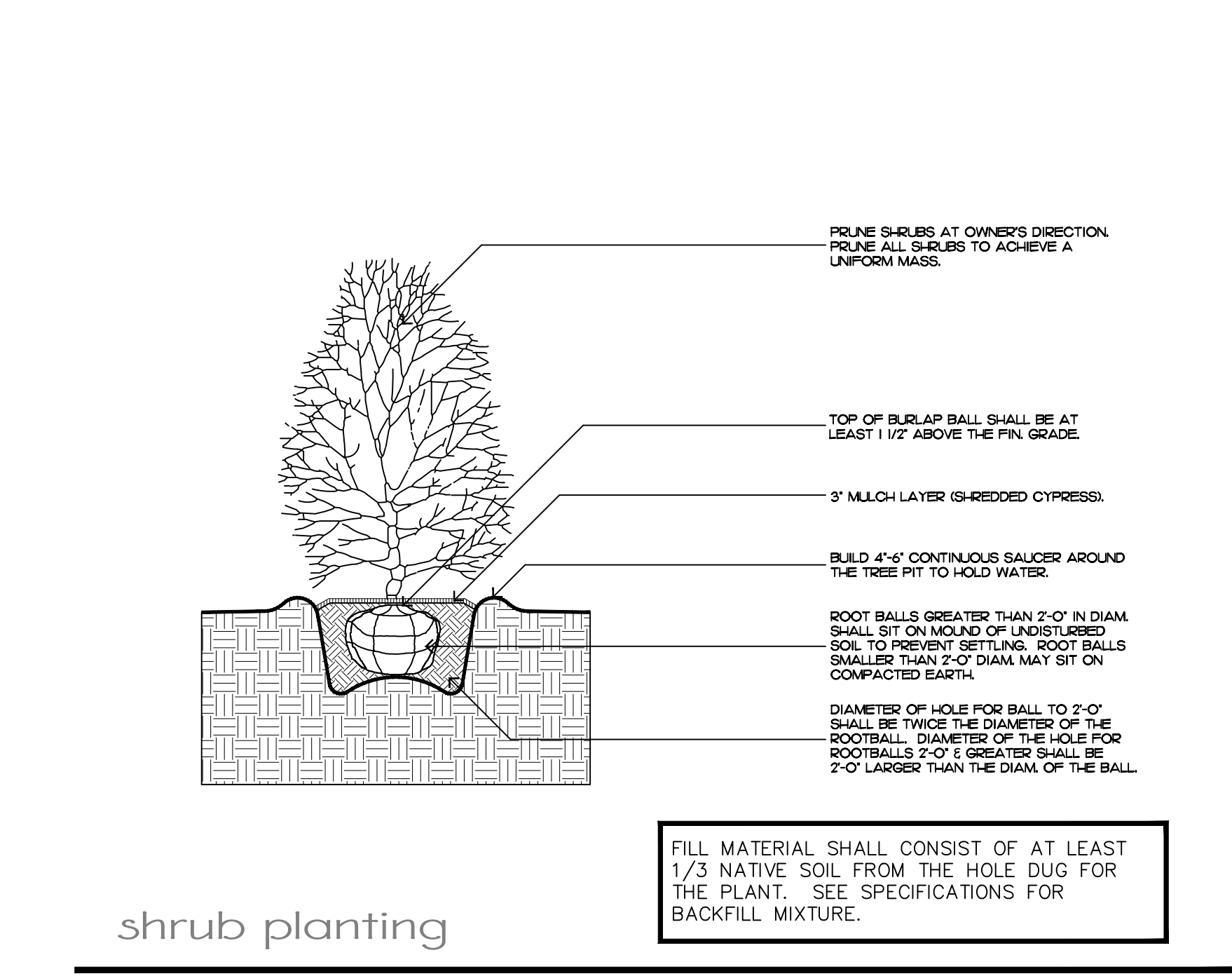
ARC-23-093
ZON-23-071
Plant Schedule



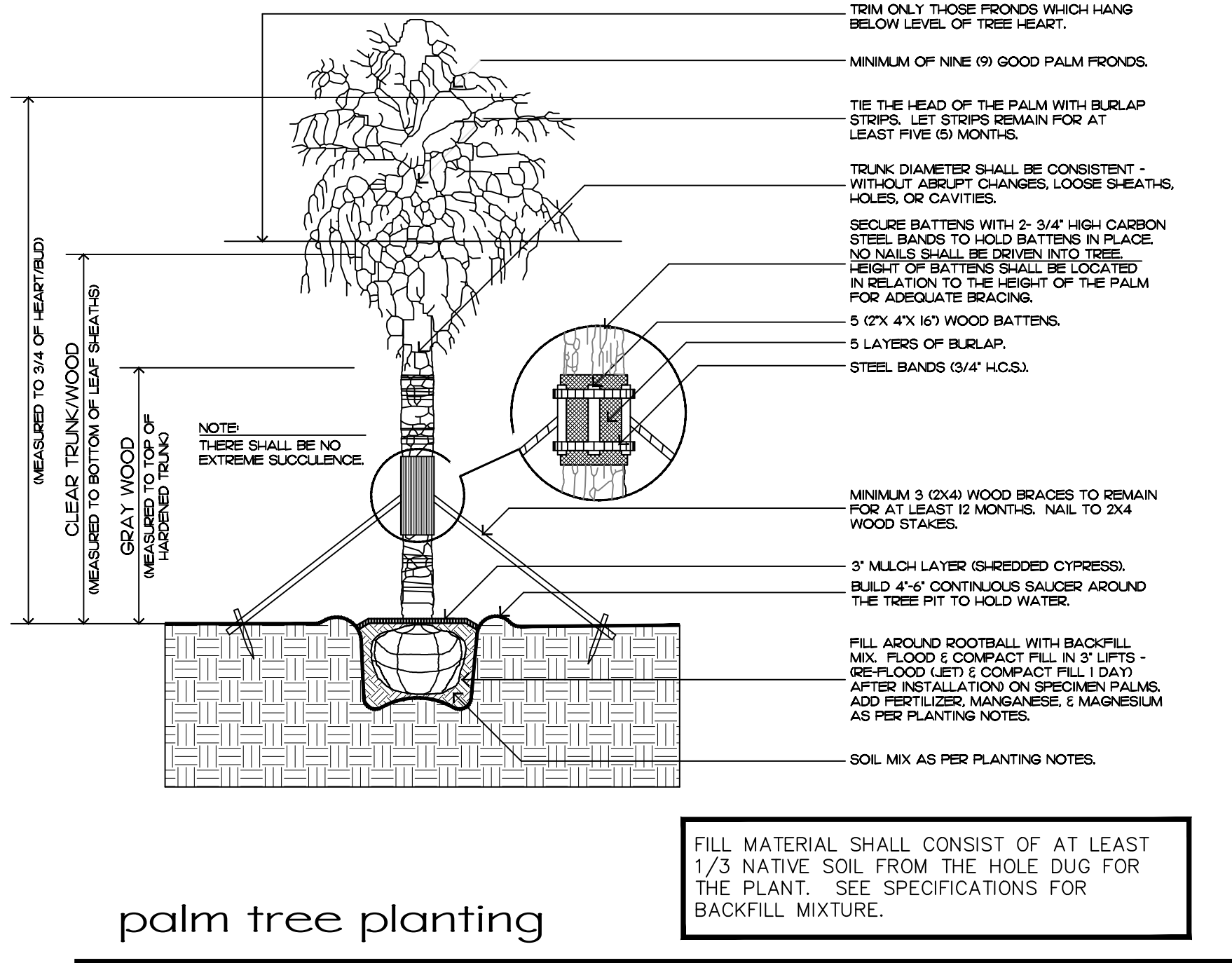
tree planting



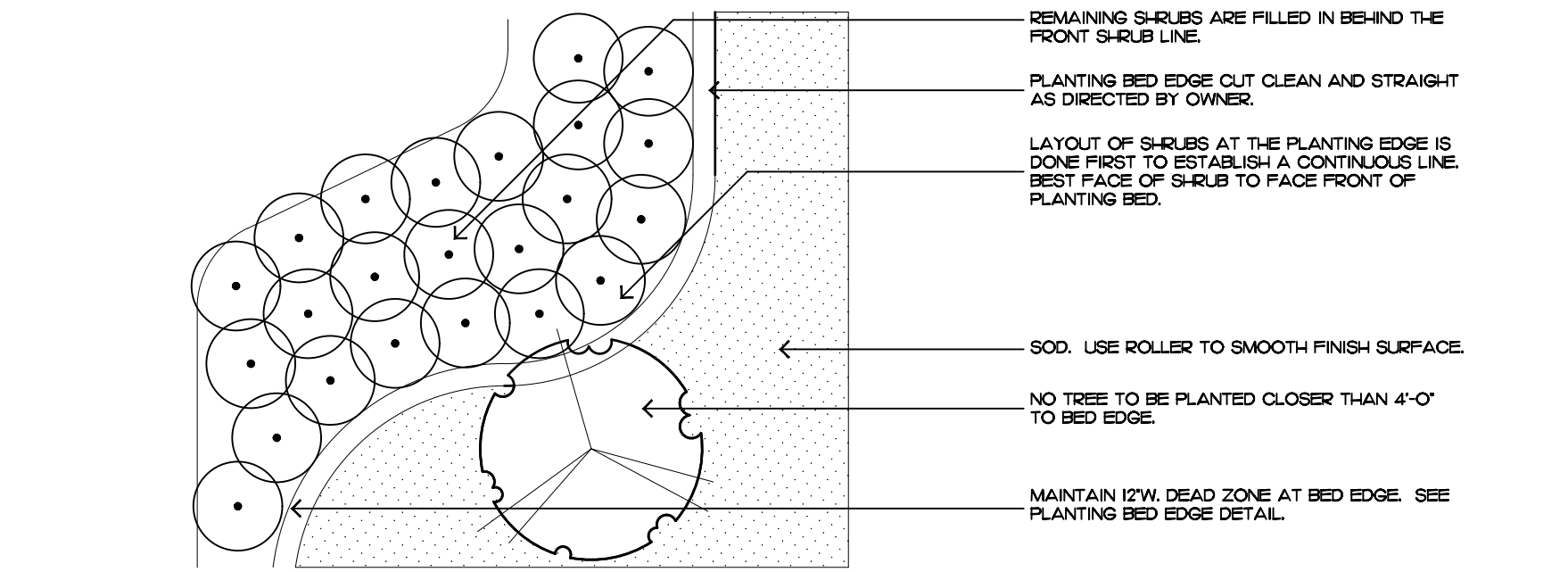
irregular and multi-stem tree



shrub planting



palm tree planting



shrub & ground cover layout

Planting Notes

COMMERCIAL FERTILIZER:

FERTILIZER SHALL BE COMPLETELY ORGANIC, IT SHALL BE UNIFORM IN COMPOSITION, DRY AND FREE FLOWING. THIS FERTILIZER SHALL BE DELIVERED TO THE SITE IN THE ORIGINAL UNOPENED BAGS, EACH BEARING THE MANUFACTURER'S STATEMENT OF ANALYSIS, AND SHALL MEET THE FOLLOWING REQUIREMENTS:

- SIX PERCENT (6%) NITROGEN
- SIX PERCENT (6%) PHOSPHOROUS
- SIX PERCENT (6%) POTASSIUM

FERTILIZER SHALL BE APPLIED TO ALL SHRUBS (1/3 LB. PER 3 GAL. POT, 1/4 LB. PER 1 GAL. POT) AND GROUNDCOVER. THE SAME FERTILIZER MIXTURE SHALL BE USED ON SOD AT A RATE OF 15 LBS. PER 1000 SQUARE FEET. A FOURTEEN PERCENT (14%) NITROGEN, FOURTEEN PERCENT (14%) PHOSPHOROUS AND FOURTEEN PERCENT (14%) POTASSIUM IS REQUIRED ON ALL TREES AND SHRUBS OVER 5'-0" IN HEIGHT (1/2 LB. PER 5'-0" OF SPREAD). AGRIFORM TABLETS WITH TWENTY PERCENT (20%) NITROGEN, TEN PERCENT (10%) PHOSPHOROUS, FIVE PERCENT (5%) POTASSIUM IN 21 GRAM SIZES SHALL BE APPLIED ALONG WITH THE FERTILIZER PROCESS (1 WITH 1 GAL. PLANTS, 2 WITH 3 GAL. PLANTS AND 2 TABLETS PER 1" OF TREE TRUNK CALIPER). BACK FILL HALFWAY UP THE ROOT BALL. PLACE ABOUT ONE INCH (1) FROM ROOT TIPS. MAGNESIUM SULFATE SHALL BE APPLIED TO ALL PALMS AT INSTALLATION AT A RATE OF 1/2 LB. PER INCH OF TRUNK CALIPER. MANGANESE SHALL BE APPLIED AT THE SAME RATE.

MULCH:

MULCH MATERIAL SHALL BE SHREDDED CYPRESS MULCH OR APPROVED EQUAL, MOISTENED AT THE TIME OF APPLICATION TO PREVENT WIND DISPLACEMENT. MULCH SHALL BE APPLIED TO A MINIMUM 3" DEPTH IN PLANTING BEDS.

SOD:

THE SOD SHALL BE FREE FROM WEEDS, FUNGUS, INSECTS AND DISEASES OF ANY KIND, CLEAN, STRONGLY ROOTED, UNIFORMLY SIZED STRIPS, MACHINE STRIPPED NOT MORE THAN TWENTY-FOUR (24) HOURS PRIOR TO LAYING.

SUBSTITUTIONS:

NO SUBSTITUTION OF PLANT MATERIAL TYPES OR SIZES WILL BE ALLOWED WITHOUT WRITTEN AUTHORIZATION FROM THE OWNER. CONTAINER GROWN MATERIAL WILL NOT BE ACCEPTED AS SUBSTITUTE FOR B&B MATERIAL UNLESS PREVIOUSLY APPROVED. INTENDED SUBSTITUTIONS SHALL BE SPELLED OUT IN BID.

MEASUREMENTS:

SHADE TREES: HEIGHT SHALL BE MEASURED FROM GROUND TO THE AVERAGE BRANCH HEIGHT OF CANOPY. SPREAD SHALL BE MEASURED TO THE END OF THE BRANCHING EQUALLY AROUND THE CROWN FROM THE CENTER OF THE TRUNK. MEASUREMENTS ARE NOT TO INCLUDE ANY TERMINAL GROWTH. SINGLE TRUNK TREES SHALL BE FREE OF "V" CROTCHES THAT COULD BE POINTS OF WEAK LIMB STRUCTURE OR DISEASE INFESTATION.

SHRUBS: HEIGHT SHALL BE MEASURED FROM THE GROUND TO THE AVERAGE POINT WHERE MATURE PLANT GROWTH STOPS. SPREAD SHALL BE MEASURED TO THE END OF BRANCHING EQUALLY AROUND THE SHRUB MASS. MEASUREMENT AREA NOT TO INCLUDE ANY TERMINAL GROWTH.

PALMS: CLEAR TRUNK (C.T.) SHALL BE MEASURED FROM THE GROUND AT TIME OF INSTALLATION TO THE POINT WHERE THE MATURE AGED TRUNK JOINS THE IMMATURE OR GREEN PORTION OF THE TRUNK OR HEAD. OVERALL HEIGHT (O.A.) SHALL BE MEASURED FROM THE GROUND AT THE TIME OF INSTALLATION TO THE AVERAGE FROND HEIGHT. PALMS WITH MARRED OR BURNED TRUNKS WILL NOT BE ACCEPTED.

PLANTING SOIL AND BACKFILL:

PLANTING SOIL FOR USE IN PREPARING BACKFILL FOR PLANT PITS SHALL BE A FERTILE, FRIABLE AND NATURAL TOPSOIL, WITHOUT MIXTURE OF SUBSOIL MATERIALS, AND SHALL BE FREE FROM HEAVY CLAY, STONES, LIMES, LUMPS, SHELLS, PLANTS, ROOTS OR OTHER FOREIGN MATERIALS, WEEDS, OR NOXIOUS GRASSES (SUCH AS BERBERIS OR NUT GRASS). IT SHALL NOT CONTAIN TOXIC SUBSTANCES WHICH MAY BE HARMFUL TO THE PLANT GROWTH.

BACKFILL FOR SOD AREAS SHALL BE SUBJECT TO LESSER STANDARDS AT THE DISCRETION AND DECISION OF THE OWNER.

EXISTING TOPSOIL SHALL BE USED IN ALL PLANT MATERIAL PITS EXCEPT SABAL PALMS WHERE THE SOIL SHALL CONSIST OF CLEAN SAND.

PLANTING SOIL FOR USE IN BEDS FOR ANNUALS AND/OR PERENNIALS SHALL CONTAIN ONE-THIRD (1/3) POTTING SOIL OR A BLENDED TOPSOIL, TILL INTO TOP 10" - 12" OF SOIL WITH A TIME-RELEASE FERTILIZER.

PLANT MATERIALS:

PALMS, TREES, SHRUBS, GROUNDCOVERS AND VINES

PLANT SPECIES AND SIZE SHALL CONFORM TO THOSE INDICATED ON THE DRAWINGS. NOMENCLATURE SHALL CONFORM TO 'STANDARDIZED PLANT NAMES', 1942 EDITION. ALL NURSERY STOCK SHALL BE IN ACCORDANCE WITH 'GRADES AND STANDARDS FOR NURSERY PLANTS PARTS I & II', LATEST EDITION PUBLISHED BY THE FLORIDA DEPARTMENT OF AGRICULTURE AND CONSUMER SERVICES. UNLESS SPECIFIED OTHERWISE, ALL PLANTS SHALL BE FLORIDA GRADE NUMBER 1 OR BETTER AS DETERMINED BY THE FLORIDA DIVISION OF PLANT INDUSTRY. SPECIMEN MEANS AN EXCEPTIONALLY HEAVY, SYMMETRICAL, TIGHTLY KNIT PLANT, SO TRAINED OR FAVORED IN ITS DEVELOPMENT THAT FIRST APPEARANCE IS UNQUESTIONABLE AND OUTSTANDINGLY SUPERIOR IN FORM, NUMBER OF BRANCHES, COMPACTNESS AND SYMMETRY. ALL PLANTS SHALL BE FRESHLY DUG, SOUND, HEALTHY, VIGOROUS, WELL BRANCHED AND FREE OF DISEASE AND INSECT EGGS AND LARVAE AND SHALL HAVE ADEQUATE ROOT SYSTEM. TREES FOR PLANTING ROWS SHALL BE UNIFORM IN SIZE AND SHAPE. ALL MATERIALS SHALL BE SUBJECT TO APPROVAL BY THE OWNER. WHERE REQUIREMENTS ARE OMITTED FROM THE PLANT LIST, THE PLANTS FURNISHED SHALL BE NORMAL FOR THE VARIETY AND FLORIDA NUMBER 1. PLANTS SHALL BE PRUNED PRIOR TO DELIVERY ONLY UPON THE APPROVAL OF THE OWNER.

CONTAINER GROWN STOCK:

ALL CONTAINER GROWN MATERIAL SHALL BE HEALTHY, VIGOROUS, WELL-ROOTED PLANTS AND ESTABLISHED IN THE CONTAINER IN WHICH THEY ARE SOLD. THE PLANTS SHALL HAVE TOPS OF GOOD QUALITY AND BE IN A HEALTHY GROWING CONDITION.

- AN ESTABLISHED CONTAINER GROWN PLANT SHALL BE TRANSPLANTED INTO A CONTAINER AND GROWN IN THAT CONTAINER SUFFICIENTLY LONG ENOUGH FOR THE NEW FIBROUS ROOTS TO HAVE DEVELOPED SO THAT THE ROOT MASS WILL RETAIN ITS SHAPE AND HOLD TOGETHER WHEN REMOVED FROM THE CONTAINER.
-

WARRANTY:

WARRANTY PLANTS, SHRUBS AND GROUNDCOVERS FOR A PERIOD OF NINETY (90) DAYS; TREES & PALMS FOR ONE YEAR (1) AGAINST UNHEALTHY CONDITION, EXCEPT AS MAY RESULT FROM NEGLECT BY OWNER, DAMAGE BY OTHERS, AND UNUSUAL PHENOMENA BEYOND INSTALLER'S CONTROL. REPLACE AT TIME REQUESTED BY THE OWNER OR LANDSCAPE ARCHITECT.

MAINTENANCE:

MAINTAIN LANDSCAPE WORK UNTIL THE LETTER OF SUBSTANTIAL COMPLETION BY THE GENERAL CONTRACTOR. INCLUDE WATERING, WEEDING, CULTIVATING, RESTORATION OF GRADE, MOWING AND TRIMMING GRASS, PRUNING TREES AND SHRUBS, PROTECTION FROM INSECTS AND DISEASES, FERTILIZATION AND SIMILAR OPERATIONS AS NEEDED TO ENSURE NORMAL GOOD HEALTH FOR LIVE PLANT MATERIAL.

ARC-23-093
ZON-23-071

Planting Details & Specifications

2023
COPYRIGHT: The following drawings are instruments of service to the Landscape Architect. They are not products of design. All ideas, designs, arrangements and plans indicated or represented by this/these drawings are owned by and the property of the designer, and were created, evolved and developed for use on and in connection with this project. None of such ideas, designs, arrangements or plans shall be used by or disclosed to any person, firm or corporation without the written permission of the Landscape Architect.

2023
DISCLAIMER: Construction on the terms is generally understood, and that ENVIRONMENT DESIGN GROUP does not provide landscape architectural services during construction, including on-site monitoring, site visits, shop drawing review, design clarification, etc., the client agrees to identify and hold harmless ENVIRONMENT DESIGN GROUP from any liability arising from, acts or omissions in the performance of said services during construction by the client, and his/her agents, employees, or subcontractors.

48 HOURS BEFORE DIGGING
CALL TOLL FREE
1-800-432-4770
SUNSHINE STATE ONE CALL
OF FLORIDA, INC.

ENVIRONMENT
DESIGN
GROUP
130 North County Road 5400-B Palm Beach, FL 33480
Phone 561.832.4600 Mobile 561.313.4424
Landscape Architecture
Land Planning
Landscape Management
Dustin M. Mizell, M.L.A. P.L.A. #6666784
Dustin@environmentdesigngroup.com

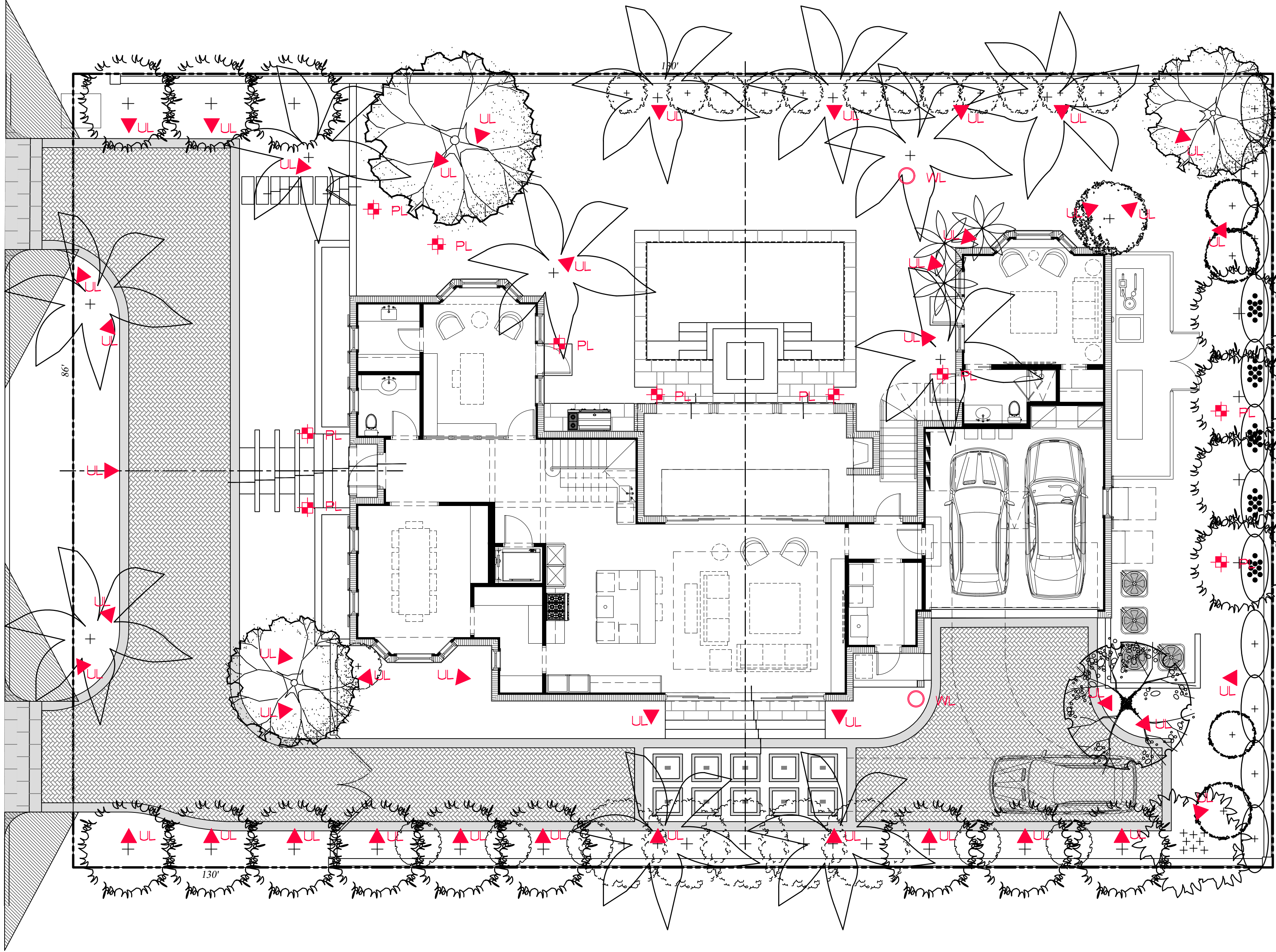
Private Residence
220 Arabian Rd
Palm Beach

JOB NUMBER: # 23044.00 LA
DRAWN BY: Dustin Mizell

DATE: 07.05.23

SHEET L8.4

ARABIAN RD



Lighting Schedule

SYMBOL	DESCRIPTION	QTY.
▲ UL	UPLIGHT - AURORALIGHT - HSL16-R TELLURIDE BRASS - 3 WATTS - LED 3000K	42
○ WL	WELL LIGHT - AURORALIGHT - LWL5 LIGHTHAUS BRASS FINISH - 9 WATTS - LED 3000K	2
⊕ PL	PATH LIGHT - AURORALIGHT - LPL8 - CORONA BRASS FINISH - 4.5 WATTS - LED 3000K	10



UP LIGHT

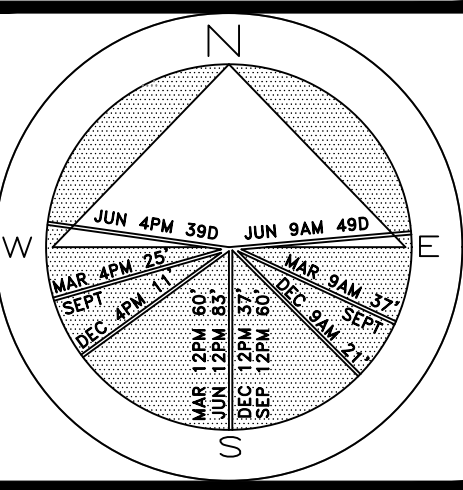


WELL LIGHT



PATH LIGHT

Private Residence
220 Arabian Rd
Palm Beach



JOB NUMBER: # 23044.00 LA
DRAWN BY: Alex Bugrui
DATE: 07.05.23

COPYRIGHT: 2023
The following drawings are instruments of service to the Landscape Architect. They are not products of design. All ideas, designs, arrangements and plans indicated or represented by this/these drawings are owned by and the property of the designer, and were created, evolved and developed for use on and in connection with this project. None of such ideas, designs, arrangements or plans shall be used by or disclosed to any person, firm or corporation without the written permission of the Landscape Architect.

DISCLAIMER: 2023
Construction, as the term is generally understood, and that ENVIRONMENT DESIGN GROUP does not provide landscape architectural services during construction, including on-site monitoring, site visits, shop drawing review, design clarification, etc., the client agrees to indemnify and hold harmless ENVIRONMENT DESIGN GROUP from any liability arising from, acts or omissions in the performance of said services during construction by the client, and his/her agents, employees, or subcontractors.

48 HOURS BEFORE DIGGING
CALL TOLL FREE
1-800-432-4770
SUNSHINE STATE ONE CALL
OF FLORIDA, INC.

ARC-23-093
ZON-23-071

Landscape Lighting Plan

SCALE IN FEET 0' 8' 16' 24'

64 sf.

AREA IN SQ.FT.

SHEET L9.0



North (Front) Elevation



South (Back) Elevation

Private Residence
220 Arabian Rd
Palm Beach

A
D
I
R
O
L
F

JOB NUMBER: # 23044.00 LA
DRAWN BY: Lauren Freeman
DATE: 07.05.23

SHEET L10.0

COPYRIGHT: 2023
The following drawings are the property of the Landscape Architect. They are not products of design. All ideas, designs, arrangements and plans indicated or represented by this/these drawings are owned by and the property of the designer, and were created, evolved and developed for use on and in connection with this project. None of such ideas, designs, arrangements or plans shall be used by or disclosed to any person, firm or corporation without the written permission of the Landscape Architect.

DISCLAIMER: 2023
Construction, as the term is generally understood, and that ENVIRONMENT DESIGN GROUP does not provide landscape architectural services during construction, including on-site monitoring, site visits, shop drawing review, design clarification, etc., the client agrees to indemnify and hold harmless ENVIRONMENT DESIGN GROUP from any liability arising from, acts or omissions in the performance of said services during construction by the client, and his/her agents, employees, or subcontractors.

48 HOURS BEFORE DIGGING
CALL TOLL FREE
1-800-432-4770
SUNSHINE STATE ONE CALL
OF FLORIDA, INC.

ARC-23-093
ZON-23-071
Rendered Landscape Elevations
SCALE IN FEET: 3/16"=1'



East Elevation



West Elevation

ENVIRONMENT
DESIGN
GROUP

139 North County Road 5420-8 Palm Beach, FL 33480
Phone: 561.832.4600 Mobile: 561.313.4424

Landscape Architecture
Land Planning
Landscape Management

Dustin M. Mizell, M.L.A. P.L.A. #6666784
Dustin@environmentdesigngroup.com

Private Residence
220 Arabian Rd
Palm Beach

F L O R I D A

JOB NUMBER: # 23044.00 LA
DRAWN BY: Lauren Freeman

DATE: 07.05.23

SHEET L10.1

COPYRIGHT: 2023
The following drawings are instruments of service to the Landscape Architect. They are not products of design. All ideas, designs, arrangements and plans indicated or represented by this/these drawings are owned by and the property of the designer, and were created, evolved and developed for use on and in connection with this project. None of such ideas, designs, arrangements or plans shall be used by or disclosed to any person, firm or corporation without the written permission of the Landscape Architect.

DISCLAIMER: 2023
Construction, as the term is generally understood, and that ENVIRONMENT DESIGN GROUP does not provide landscape architectural services during construction, including on-site monitoring, site visits, shop drawing review, design clarification, etc., the client agrees to indemnify and hold harmless ENVIRONMENT DESIGN GROUP from any liability arising from, acts or omissions in the performance of said services during construction by the client, and his/her agents, employees, or subcontractors.

48 HOURS BEFORE DIGGING
CALL TOLL FREE
1-800-432-4770
SUNSHINE STATE ONE CALL
OF FLORIDA, INC.

ARC-23-093
ZON-23-071
Rendered Landscape Elevations
SCALE IN FEET: 3/16"=1'